


每月天氣摘要 二零二三年三月

Monthly Weather Summary March 2023



目錄

	<u>頁</u>
1. 二零二三年三月天氣回顧	1
2. 二零二三年三月每日天氣圖	6
3. 二零二三年三月氣象觀測資料	22

Contents

	<u>Page</u>
1. Weather Review of March 2023	2
2. Daily Weather Maps for March 2023	6
3. Meteorological Observations for March 2023	22

二零二三年四月出版

香港天文台編製
香港九龍彌敦道134A

1. 除特別列明外，所有時間均以協調世界時加八小時為準。
2. 除特別列明外，所有氣象要素數值均在香港天文台錄得。
3. 因惡劣天氣引致的人命傷亡及財物損毀數字是由各政府部門提供或根據報章報導輯錄。



Published: April 2023

Prepared and published by : Hong Kong Observatory,
134A Nathan Road,
Kowloon,
Hong Kong.

1. Unless otherwise stated, all times given are 8 hours ahead of Co-ordinated Universal Time (UTC).
2. Values of meteorological elements are those recorded at the Hong Kong Observatory, unless otherwise specified.
3. Figures of damage and casualties caused by weather phenomena are compiled from press reports and information provided by other government departments.

知識產權公告

本刊物的所有內容，包括但不限於所有資料、地圖、文本、圖像、圖畫、圖片、照片、視像，以及數據或其他資料的匯編(下稱「資料」)，均受知識產權保護。資料的知識產權由香港特別行政區政府(下稱「政府」)擁有，或經資料的知識產權擁有人授予政府，為本刊物預期的所有目的而處理該等資料。任何人如欲使用資料作非商業用途，均須遵守《香港天文台刊物資料的使用條件(非商業用途)》的條款和條件(可於此網頁瀏覽：<https://www.hko.gov.hk/tc/publica/non-commercialuse.htm>)。此外，除非擬議用途符合《香港天文台刊物資料的使用條件(商業用途)》的條款和條件(可於此網頁瀏覽：<https://www.hko.gov.hk/tc/publica/commercialuse.htm>)，並事先取得香港天文台(下稱「天文台」)代表政府所給予的書面授權，否則資料一律嚴禁用作商業用途。如有任何查詢，請以電郵(電郵地址：mailbox@hko.gov.hk)、傳真(+852 2311 9448)或郵遞方式與天文台聯絡。

免責聲明

本刊物載列的資料由政府轄下的天文台編製，只供一般參考。政府雖已盡力確保該等資料準確，但政府(包括其僱員及代理人)對於本網站所載資料的準確性、可用性、完整性、是否侵權、可靠性、安全性、適時性、適用性或效用，概不作出明確或暗示的保證、聲明或陳述；在中華人民共和國香港特別行政區法律許可的範圍內，對於任何因使用或不當使用或依據這些資料或不能使用這些資料所產生或與之相關的任何損失、毀壞、損害、傷害或死亡(除因政府或其僱員在受僱工作期間疏忽所引致的傷害或死亡外)，政府亦概不承擔任何法律責任(包括但不限於疏忽責任)、義務或責任。

政府保留權利，按其絕對酌情權隨時略去、刪除或編輯由其編製並載列於本刊物的一切資料，而無須給予任何理由或事先通知。使用者有責任自行評估本刊物所載的各項資料，並在根據該等資料行事之前，加以核實(例如參照原本發布的版本)和徵詢獨立意見。

Intellectual Property Rights Notice

All contents contained in this publication, including but not limited to all data, maps, text, graphics, drawings, diagrams, photographs, videos and compilation of data or other materials (the "Materials") are subject to the intellectual property rights which are either owned by the Government of the Hong Kong Special Administrative Region (the "Government") or have been licensed to the Government by the intellectual property rights' owner(s) of the Materials to deal with such Materials for all the purposes contemplated in this publication. The use of the Materials for non-commercial purposes shall comply with all terms and conditions provided in the "Conditions of the Use of Materials available in the Hong Kong Observatory Publications for Non-commercial Purposes" (which can be found at: <https://www.hko.gov.hk/en/publica/non-commercialuse.htm>). Besides, the use of the Materials for commercial purposes is strictly prohibited unless all terms and conditions provided in the "Conditions of the Use of Materials available in the Hong Kong Observatory Publications for Commercial Purposes" (which can be found at <https://www.hko.gov.hk/en/publica/commercialuse.htm>) are complied with and prior written authorisation is obtained from the Hong Kong Observatory (the "Observatory") for and on behalf of the Government. For enquiries, please contact the Observatory by email (mailbox@hko.gov.hk) or by facsimile (+852 2311 9448) or by post.

Disclaimer

The information contained in this publication is compiled by the Observatory of the Government for general information only. Whilst the Government endeavours to ensure the accuracy of this general information, the Government (including its servants and agents) makes no warranty, statement or representation, express or implied, with respect to the accuracy, availability, completeness, non-infringement, reliability, security, timeliness, appropriateness or usefulness of the information, contained herein, and in so far as permitted by the laws of the Hong Kong Special Administrative Region of the People's Republic of China, shall not have any legal liability (including but not limited to liability for negligence), obligation or responsibility for any loss, destruction, damages, injury or death (save and to the extent any such injury or death is caused by the negligence of the Government or any of its employees in the course of employment) howsoever arising out of or in connection with any use or misuse of or reliance on the information or inability to use such information. The Government reserves the right to omit, delete or edit, all information compiled by the Government in this publication at any time in its absolute discretion without giving any reason or prior notice. Users are responsible for making their own assessment of all information contained in this publication and are advised to verify such information by making reference, for example, to original publications and obtaining independent advice before acting upon it.

1. 二零二三年三月天氣回顧

由於月內大部分時間影響華南的東北季候風普遍較正常弱，二零二三年三月香港繼續遠較正常溫暖。本月平均氣溫 21.3 度、平均最低氣溫 19.4 度及平均最高氣溫 24.2 度，較各自正常值高 1.8 度、1.8 度及 2.3 度，分別是有記錄以來三月份其中一個第四、其中一個第五及第五高。全月總雨量為 70.3 毫米，較正常值 75.3 毫米少約百分之 7。本年首三個月的累積雨量為 90.1 毫米，較同期正常值 147.4 毫米少約百分之 39。

受一股乾燥的東北季候風及隨後的偏東氣流影響，本月首十一日香港普遍天晴及乾燥。三月一日早上天氣清涼，天文台氣溫下降至全月最低的 16.4 度。三月五日及六日本港日間亦非常乾燥。隨著偏東氣流緩和，三月十二日本港日間短暫時間有陽光及有幾陣微雨。在微風的情況下，當日初時本港部分地區能見度較低。

與此同時，一道微弱冷鋒在三月十二日黃昏橫過廣東沿岸，隨後兩日本港雲量較多及天氣稍涼。三月十三日初時本港亦有幾陣微雨。隨著東北季候風緩和，除三月十七日早上有幾陣微雨外，三月十五日至十八日本港天氣溫暖，日間部分時間有陽光。三月十八日初時能見度亦較低。

隨著一道雲帶覆蓋廣東沿岸，三月十九日至二十一本港天氣轉為大致多雲及有幾陣雨。受偏南氣流影響，三月二十二日及二十三日本港持續多雲及有幾陣驟雨。三月二十四日日間部分時間有陽光及天氣炎熱。當日下午天文台氣溫上升至全月最高的 29.0 度。

與此同時，一道位於廣東內陸的低壓槽發展為一道冷鋒，並在三月二十五日早上橫過廣東沿岸。本港當日受與該冷鋒相關的一道強雷雨帶影響，普遍地區錄得超過 30 毫米雨量，市區及新界部分地區的雨量更超過 50 毫米。當日下午雷暴期間西灣河附近有冰雹報告。受一股達強風程度的東北季候風及隨後的高空擾動影響，本月餘下時間本港大致多雲及有幾陣驟雨，天氣較涼。三月二十七日局部地區亦有幾陣雷暴。三月三十日及三十一日本港部分地區能見度頗低。

二零二三年三月沒有熱帶氣旋在南海及北太平洋西部出現。

本月沒有航機因惡劣天氣須轉飛其他地方。表 1.1 載列本月發出及取消各種警告/信號的詳情。

1. The Weather of March 2023

With the northeast monsoon over southern China generally weaker than normal for most of the time in the month, March 2023 continued to be much warmer than usual in Hong Kong. The monthly mean temperature of 21.3 degrees, monthly mean minimum temperature of 19.4 degrees and monthly mean maximum temperature of 24.2 degrees were 1.8 degree, 1.8 degrees and 2.3 degrees above their corresponding normals and respectively one of the fourth, one of the fifth and the fifth highest on record for March. The total rainfall in the month was 70.3 millimetres, about 7 percent below the normal figure of 75.3 millimetres. The accumulated rainfall recorded in the first three months of the year was 90.1 millimetres, about 39 percent below the normal figure of 147.4 millimetres for the same period.

Under the influence of a dry northeast monsoon and the subsequent easterly airstream, the weather of Hong Kong was generally fine and dry on the first eleven days of the month. It was cool on the morning of 1 March with the temperature at the Observatory falling to a minimum of 16.4 degrees, the lowest of the month. It was also very dry during the day on 5 – 6 March. With the moderation of the easterly airstream, there were sunny intervals and a few light rain patches during the day on 12 March. Under light wind conditions, the visibility over parts of the territory was relatively low at first on that day.

Meanwhile, a weak cold front moved across the coast of Guangdong on the evening of 12 March and brought slightly cooler and cloudier weather to Hong Kong in the next two days. There were also a few light rain patches at first on 13 March. With the moderation of the northeast monsoon, apart from a few light rain patches on the morning of 17 March, it was warm with sunny periods during the day in Hong Kong on 15 – 18 March. The visibility was also relatively low at first on 18 March.

With a band of clouds covering the coast of Guangdong, local weather turned mainly cloudy with a few rain patches on 19 – 21 March. Under the influence of a southerly airstream, the weather remained cloudy with a few showers on 22 – 23 March. With sunny periods during the day, it was hot on 24 March. The temperature at the Observatory rose to a maximum of 29.0 degrees in that afternoon, the highest of the month.

Meanwhile, a trough of low pressure over inland Guangdong developed into a cold front and moved across the coast of Guangdong on the morning of 25 March. A band of intense thundery showers associated with the cold front affected Hong Kong on that day. More than 30 millimetres of rainfall were generally recorded over the territory and rainfall even exceeded 50 millimetres over parts of the urban areas and New Territories. Hail was also reported at the vicinity of Sai Wan Ho during the passage of the thunderstorms in that afternoon. Under the influence of a strong northeast monsoon and the subsequent upper-air disturbances, it was cooler and mainly cloudy with a few

showers till the end of the month. There were also a few isolated thunderstorms on 27 March. The visibility was rather low over parts of the territory on 30 - 31 March.

There was no tropical cyclone over the South China Sea and the western North Pacific in March 2023.

During the month, no aircraft was diverted due to adverse weather. Details of the issuance and cancellation of various warnings/signals in the month are summarized in Table 1.1.

表 1.1 二零二三年三月發出的警告及信號
Table 1.1 Warnings and Signals issued in March 2023

強烈季候風信號

Strong Monsoon Signal

開始時間 Beginning Time		終結時間 Ending Time	
日/月 day/month	時 hour	日/月 day/month	時 hour
27/3	0520	28/3	0745

火災危險警告

Fire Danger Warnings

顏色 Colour	開始時間 Beginning Time		終結時間 Ending Time	
	日/月 day/month	時 hour	日/月 day/month	時 hour
紅色 Red	3/3	0600	4/3	0600
黃色 Yellow	4/3	0600	4/3	1145
紅色 Red	4/3	1145	4/3	2130
紅色 Red	5/3	0600	5/3	2315
紅色 Red	6/3	0600	6/3	2330
紅色 Red	7/3	0600	7/3	2145
黃色 Yellow	11/3	0600	11/3	1900
黃色 Yellow	12/3	1145	12/3	2330
黃色 Yellow	16/3	0600	16/3	2145

雷暴警告

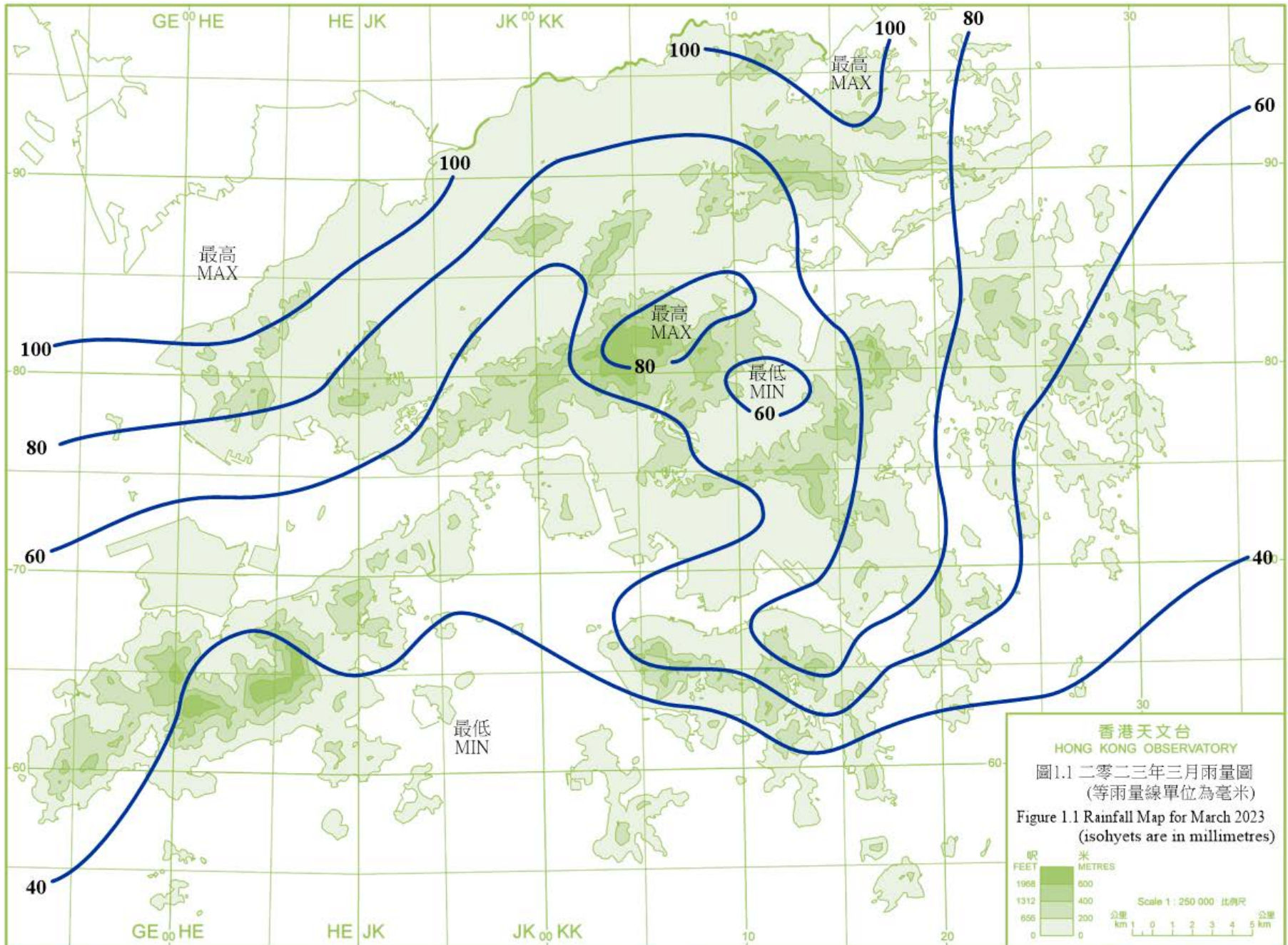
Thunderstorm Warning

開始時間 Beginning Time		終結時間 Ending Time	
日/月 day/month	時 hour	日/月 day/month	時 hour
25/3	1135	26/3	0440
26/3	0630	26/3	0900
27/3	0150	27/3	0545

暴雨警告信號

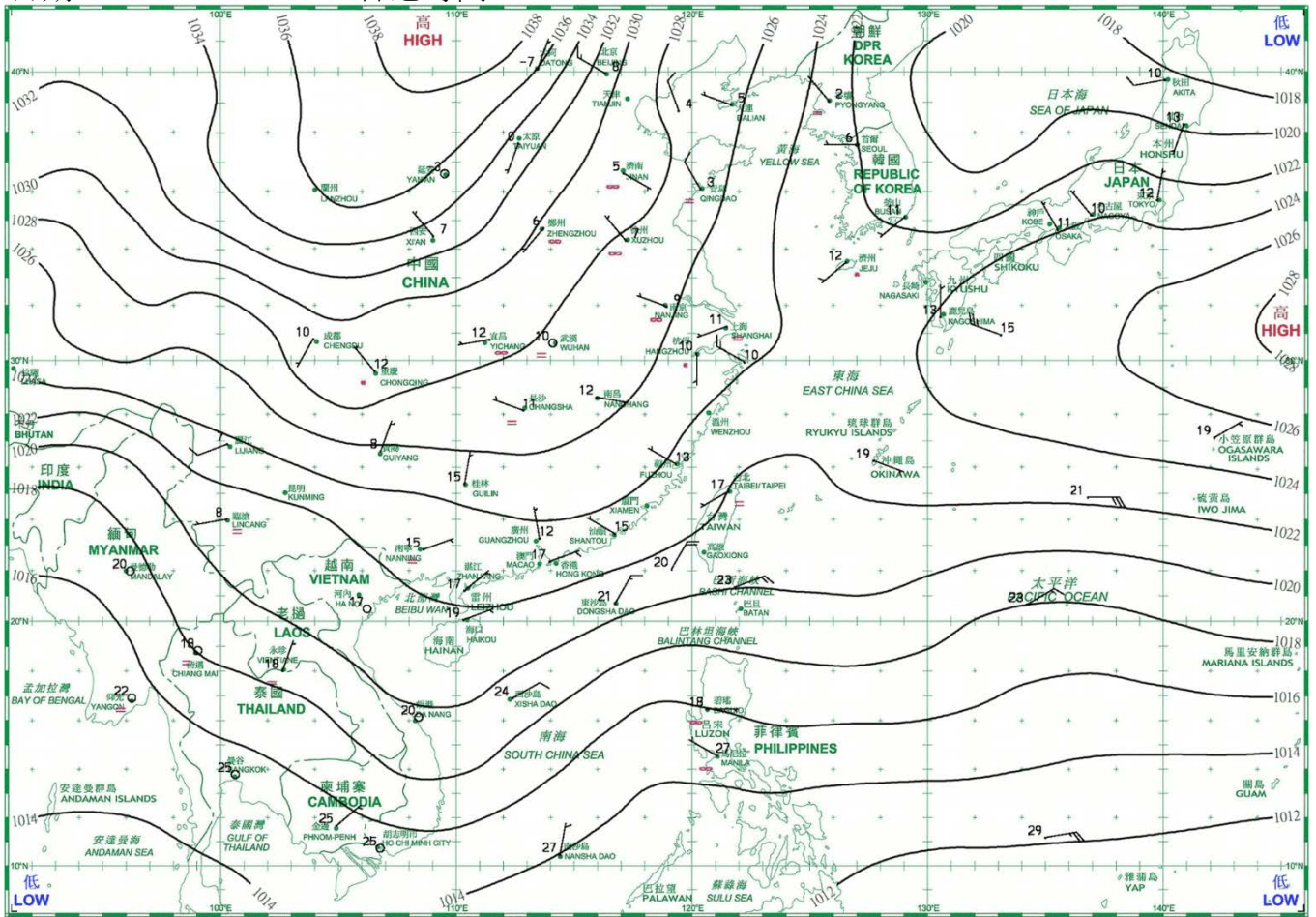
Rainstorm Warnings

顏色 Colour	開始時間 Beginning Time		終結時間 Ending Time	
	日/月 day/month	時 hour	日/月 day/month	時 hour
黃色 Amber	25/3	1220	25/3	1520

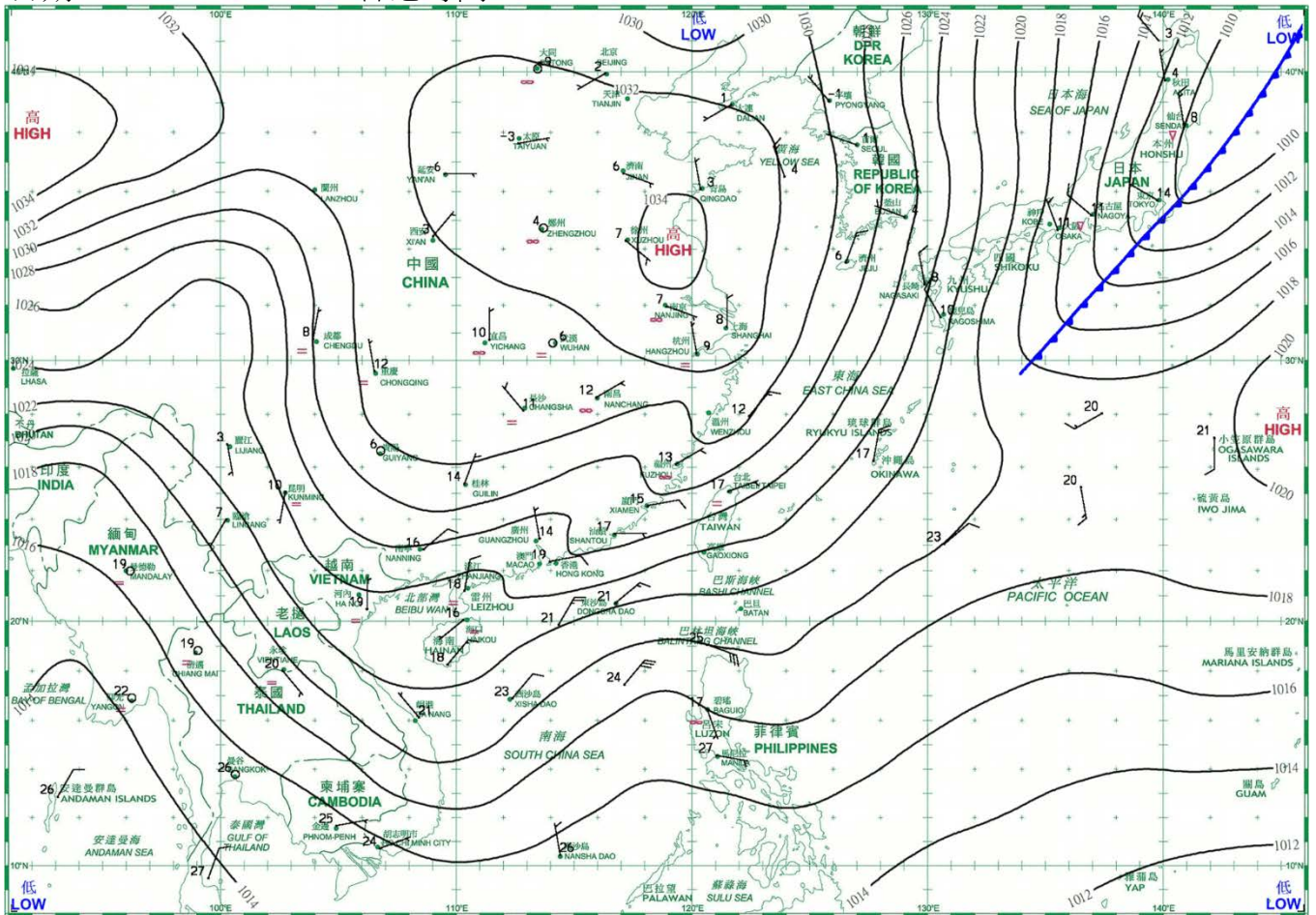


2. 二零二三年三月每日天氣圖 2. Daily Weather Maps for March 2023

日期/Date: 01.03.2023 香港時間/HK Time: 08:00

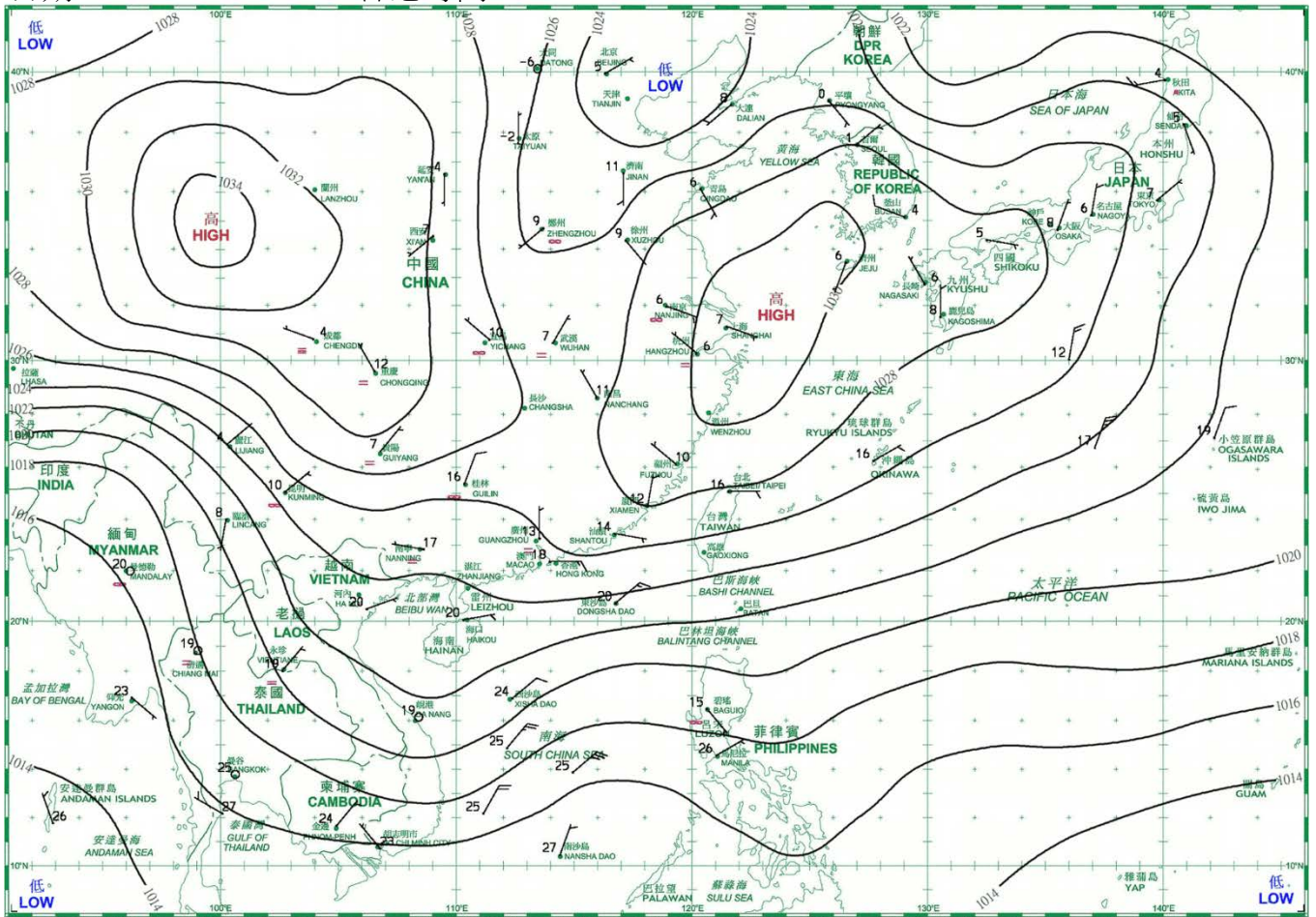


日期/Date: 02.03.2023 香港時間/HK Time: 08:00

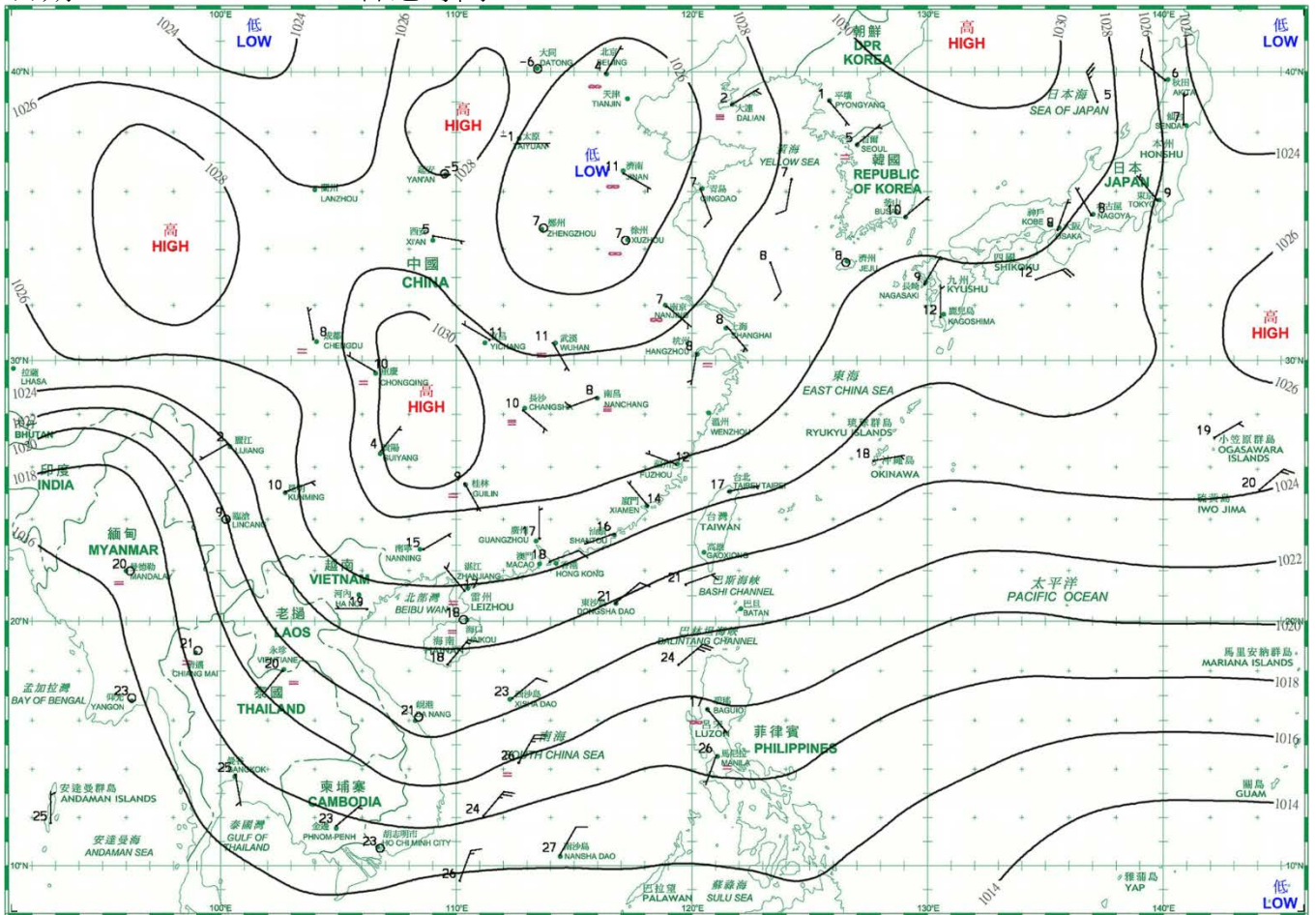


- 等壓線 Isobar(hPa)
- 冷鋒 Cold Front
- 暖鋒 Warm Front
- 錮囚鋒 Occlusion
- 靜止鋒 Stationary Front
- 槽軸 (線) Axis of Trough
- ◆◆◆◆◆ 消散中的冷鋒 Dissipating Cold Front
- 6 熱帶氣旋中心 Centre of Tropical Cyclone

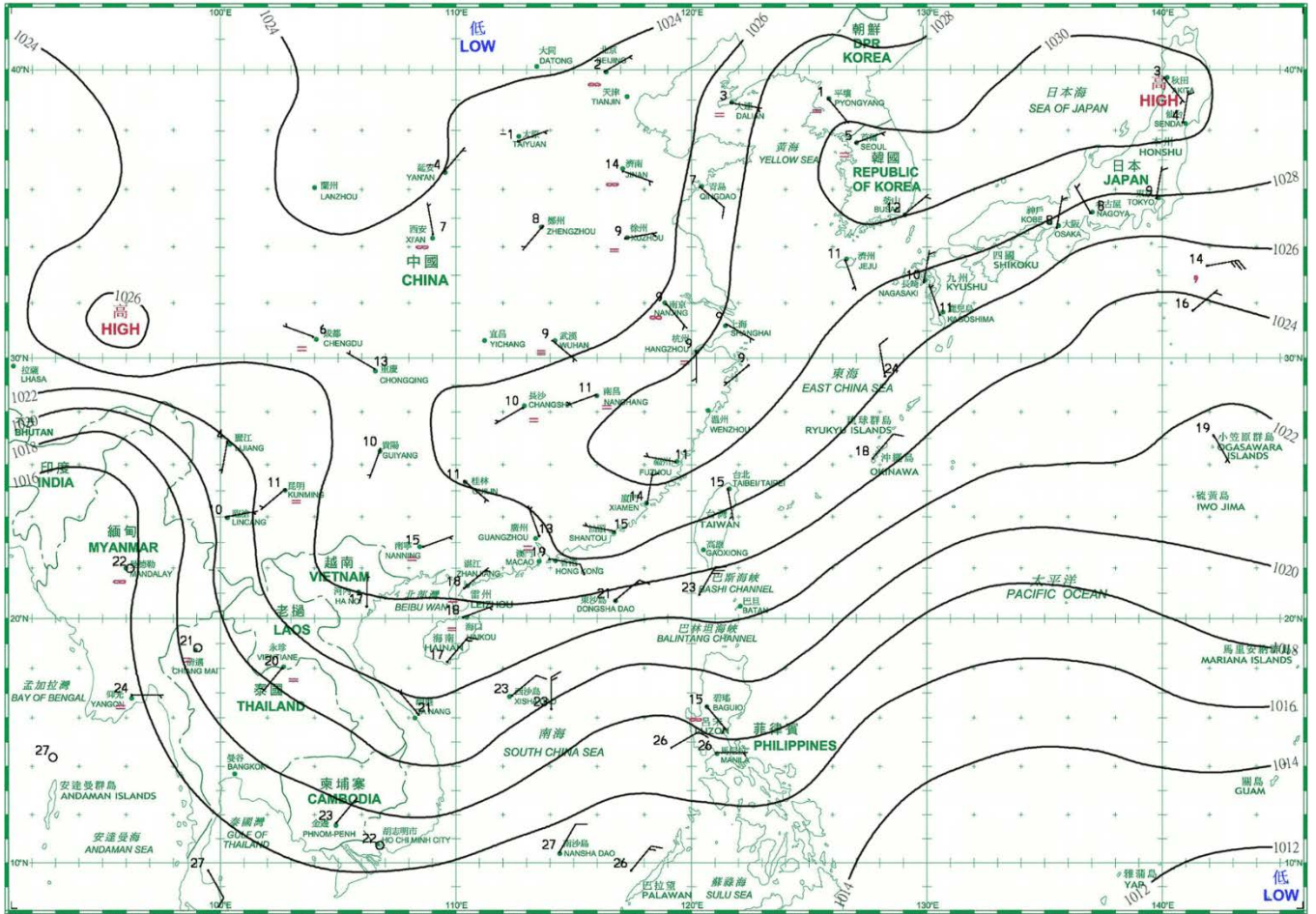
日期/Date: 03.03.2023 香港時間/HK Time: 08:00



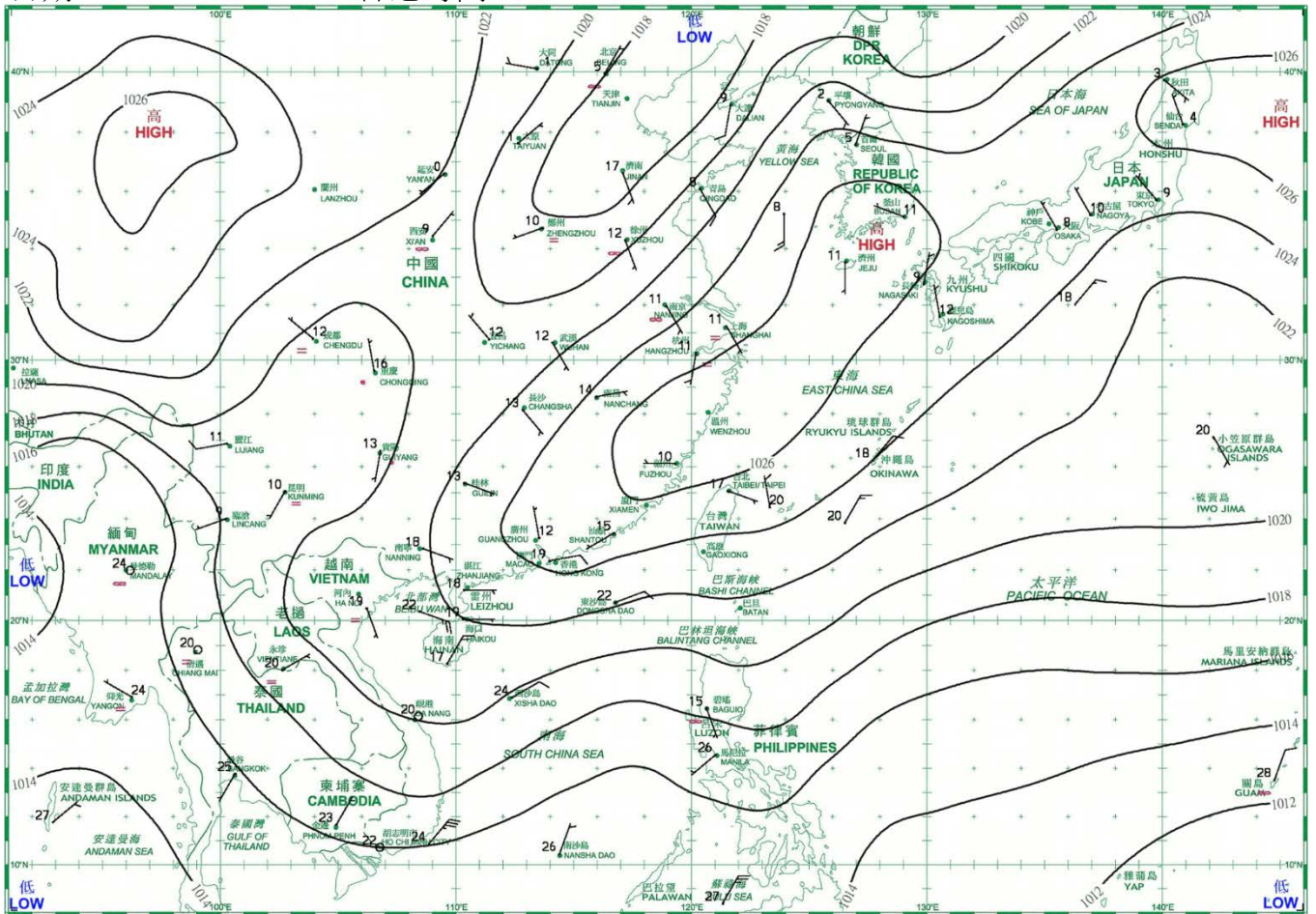
日期/Date: 04.03.2023 香港時間/HK Time: 08:00



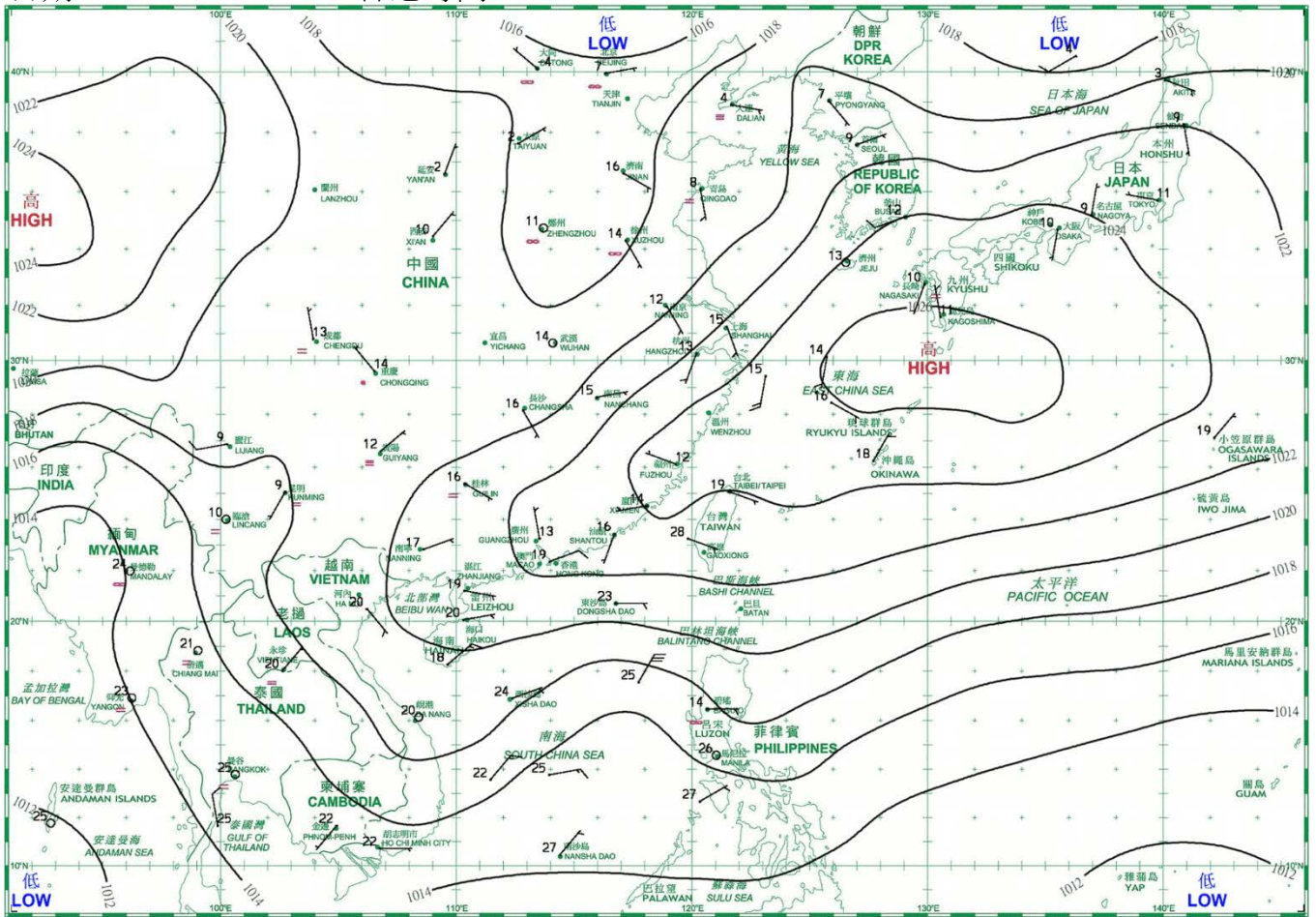
日期/Date: 05.03.2023 香港時間/HK Time: 08:00



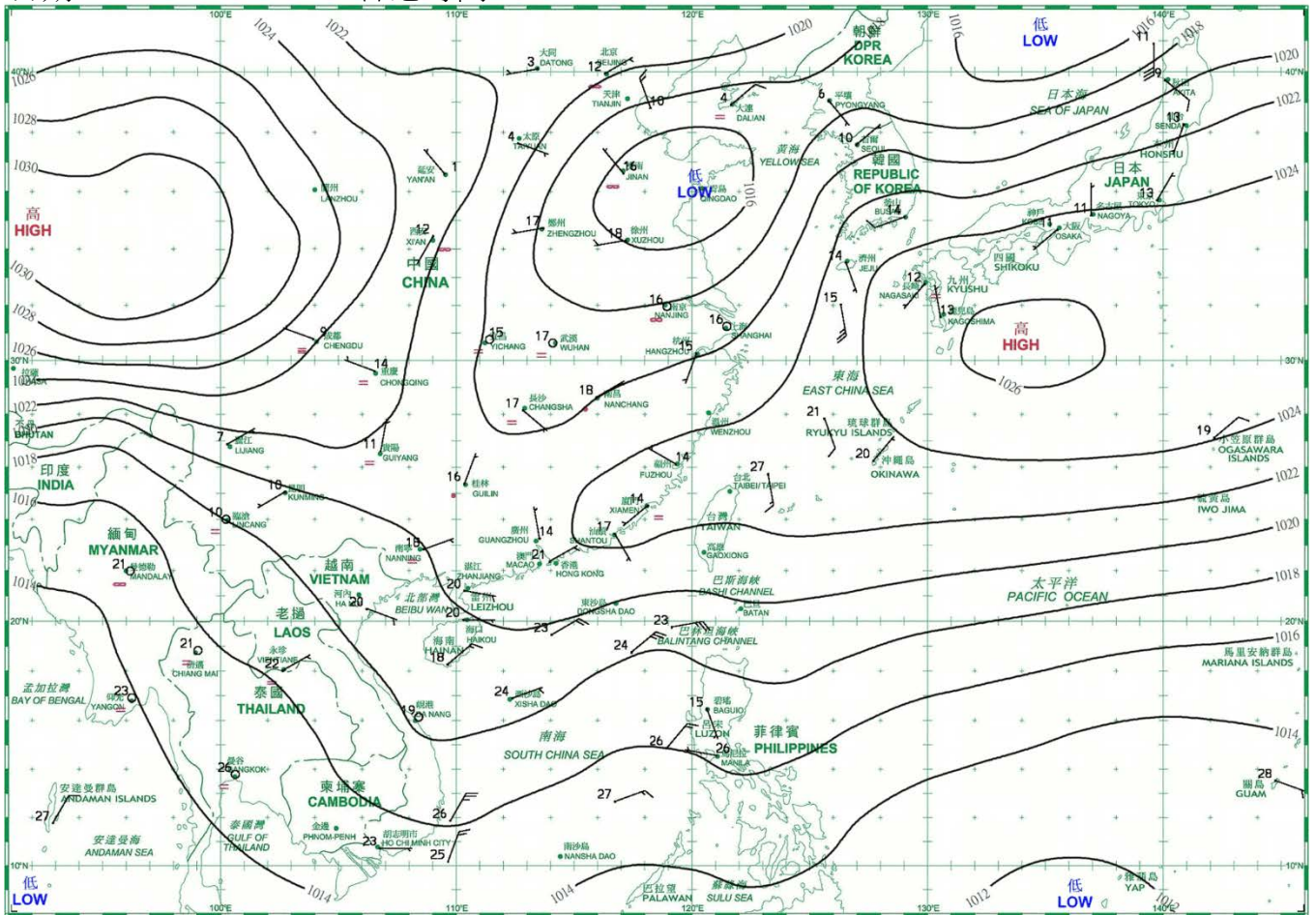
日期/Date: 06.03.2023 香港時間/HK Time: 08:00



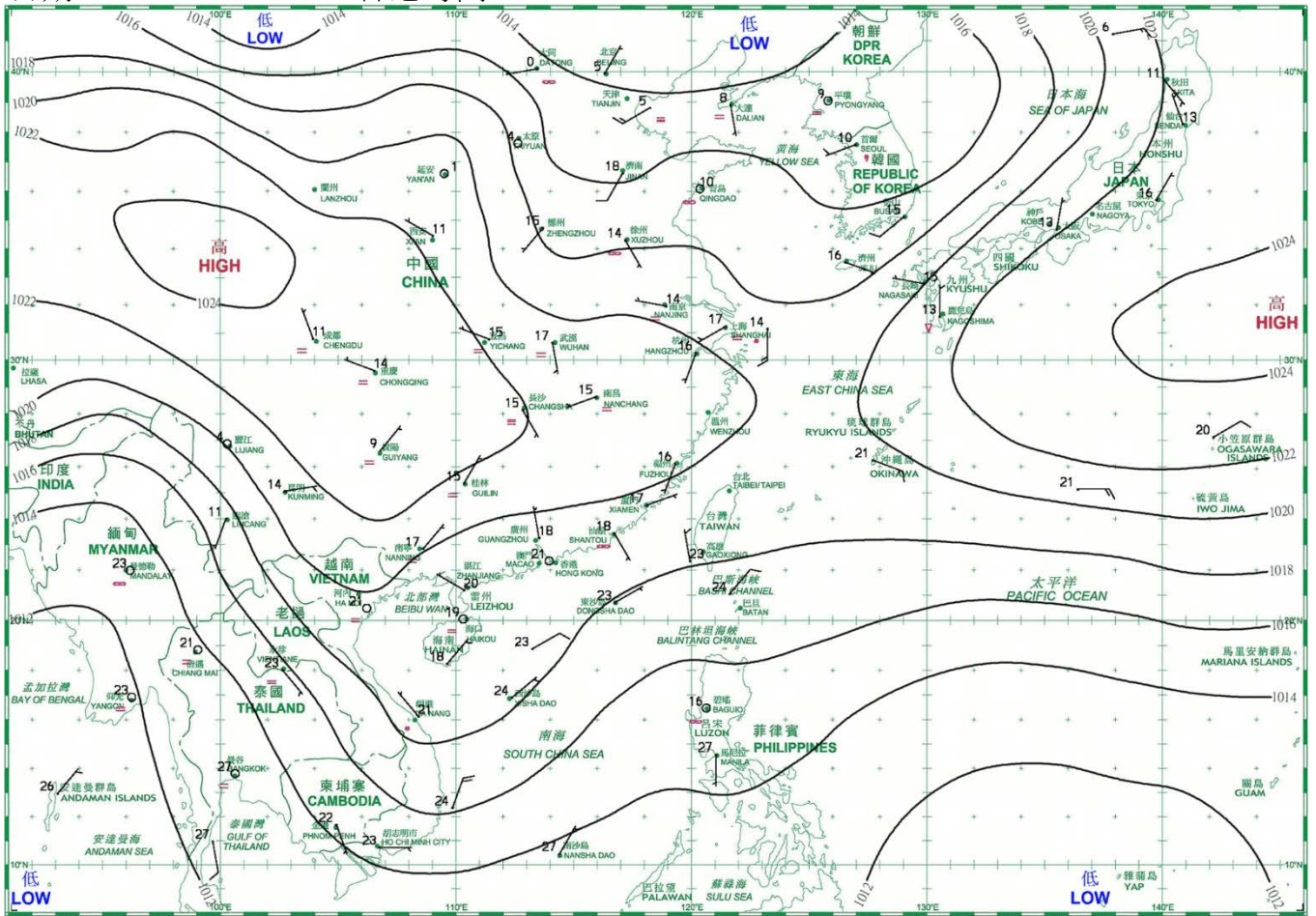
日期/Date: 07.03.2023 香港時間/HK Time: 08:00



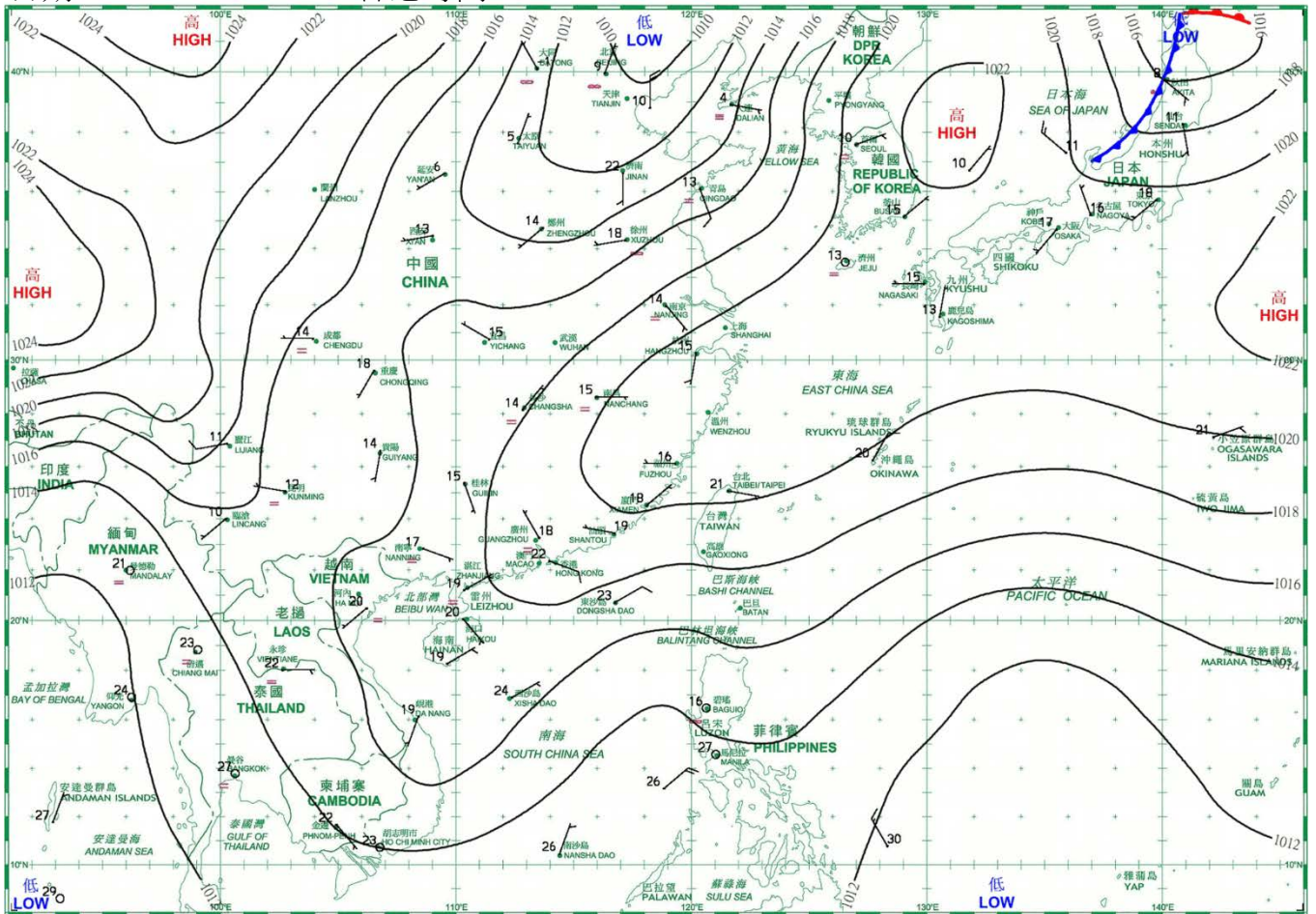
日期/Date: 08.03.2023 香港時間/HK Time: 08:00



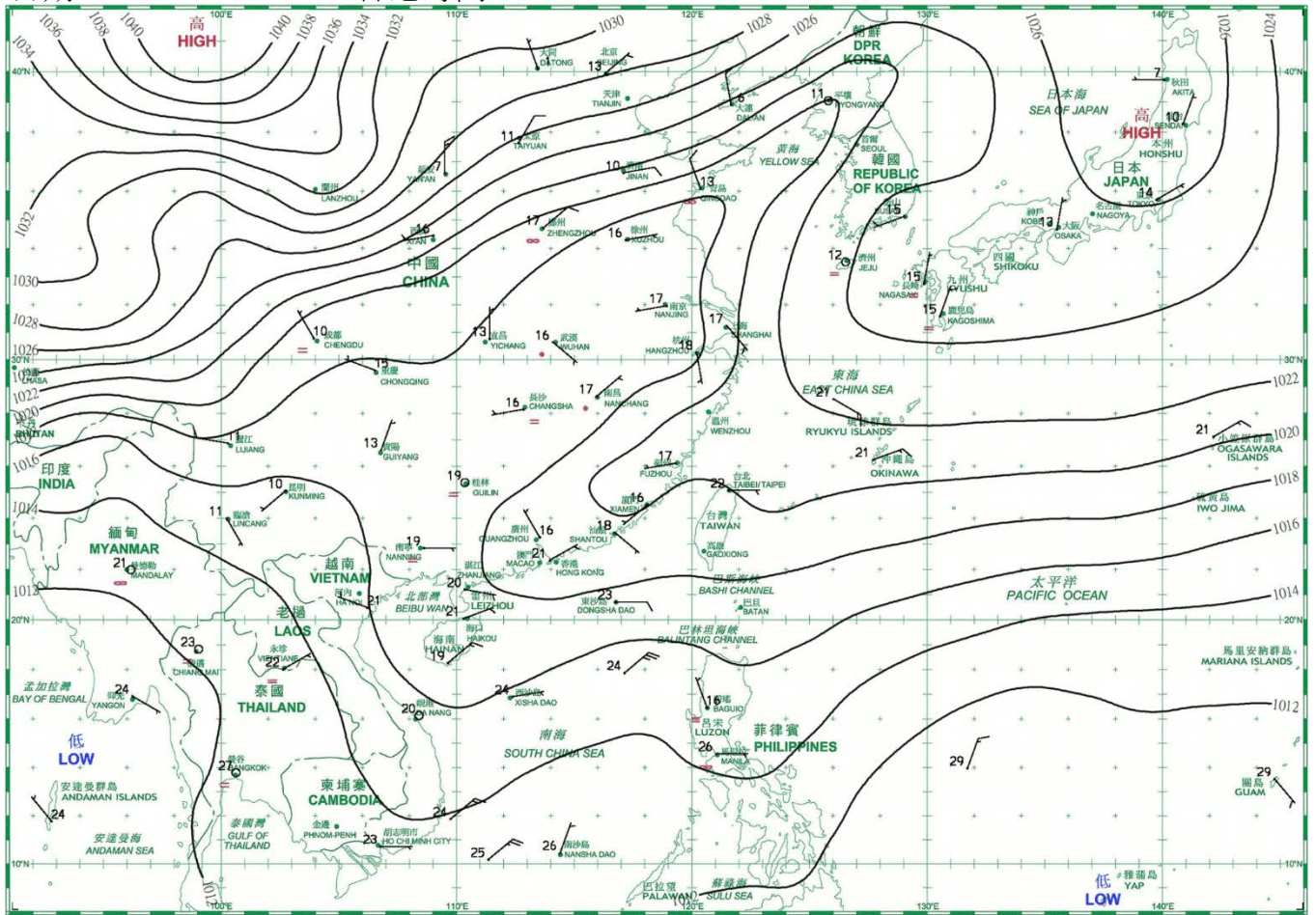
日期/Date: 09.03.2023 香港時間/HK Time: 08:00



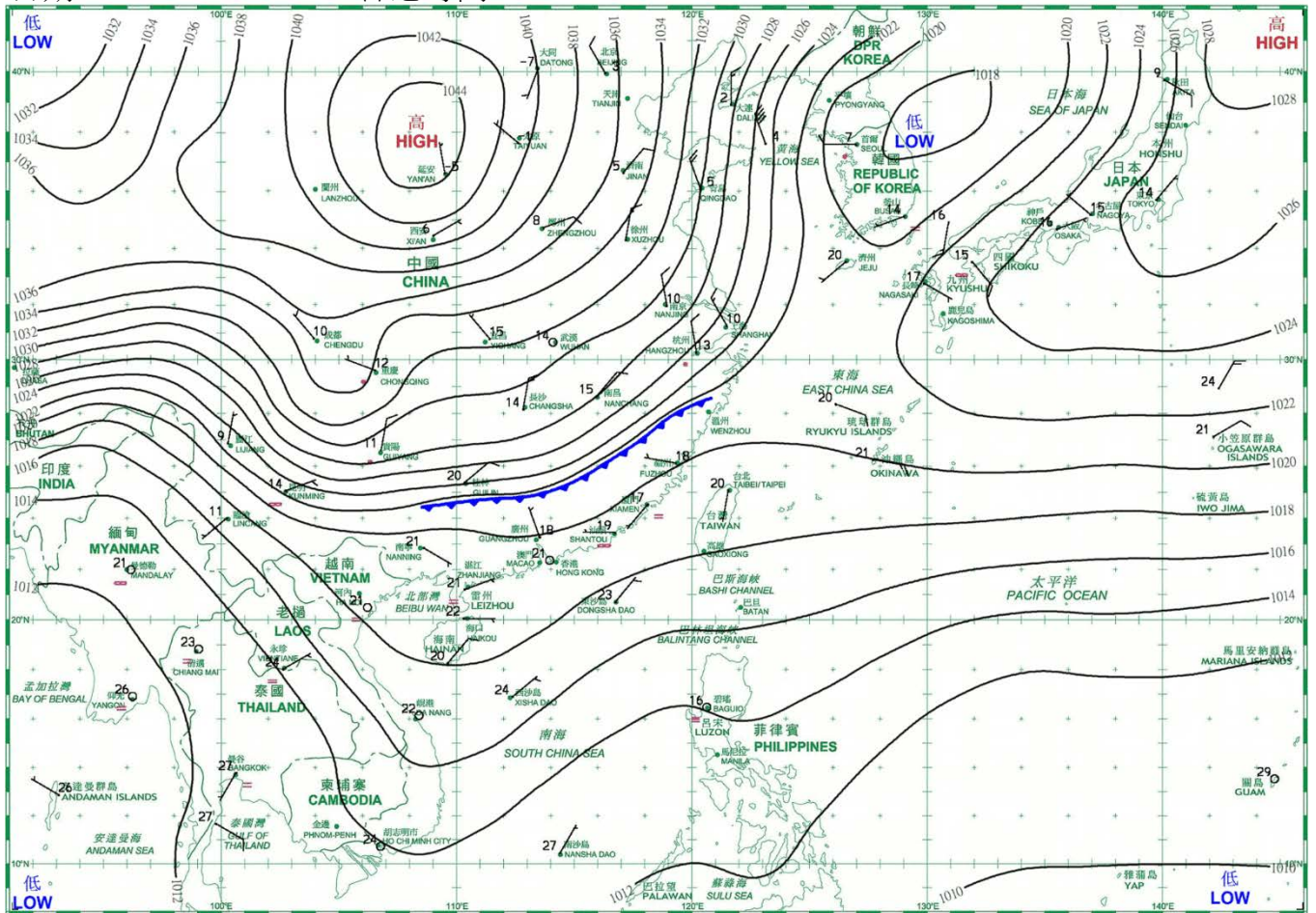
日期/Date: 10.03.2023 香港時間/HK Time: 08:00



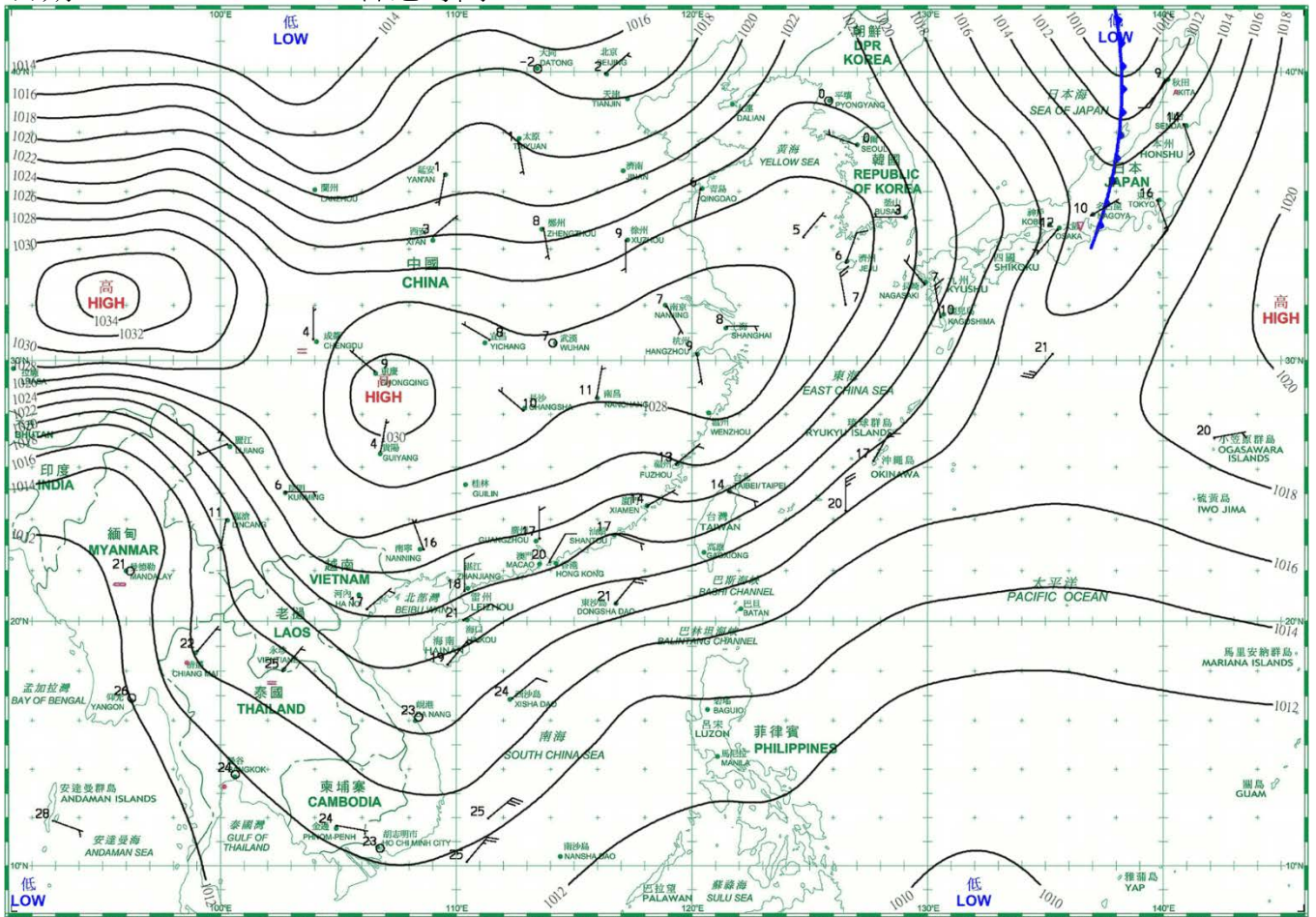
日期/Date: 11.03.2023 香港時間/HK Time: 08:00



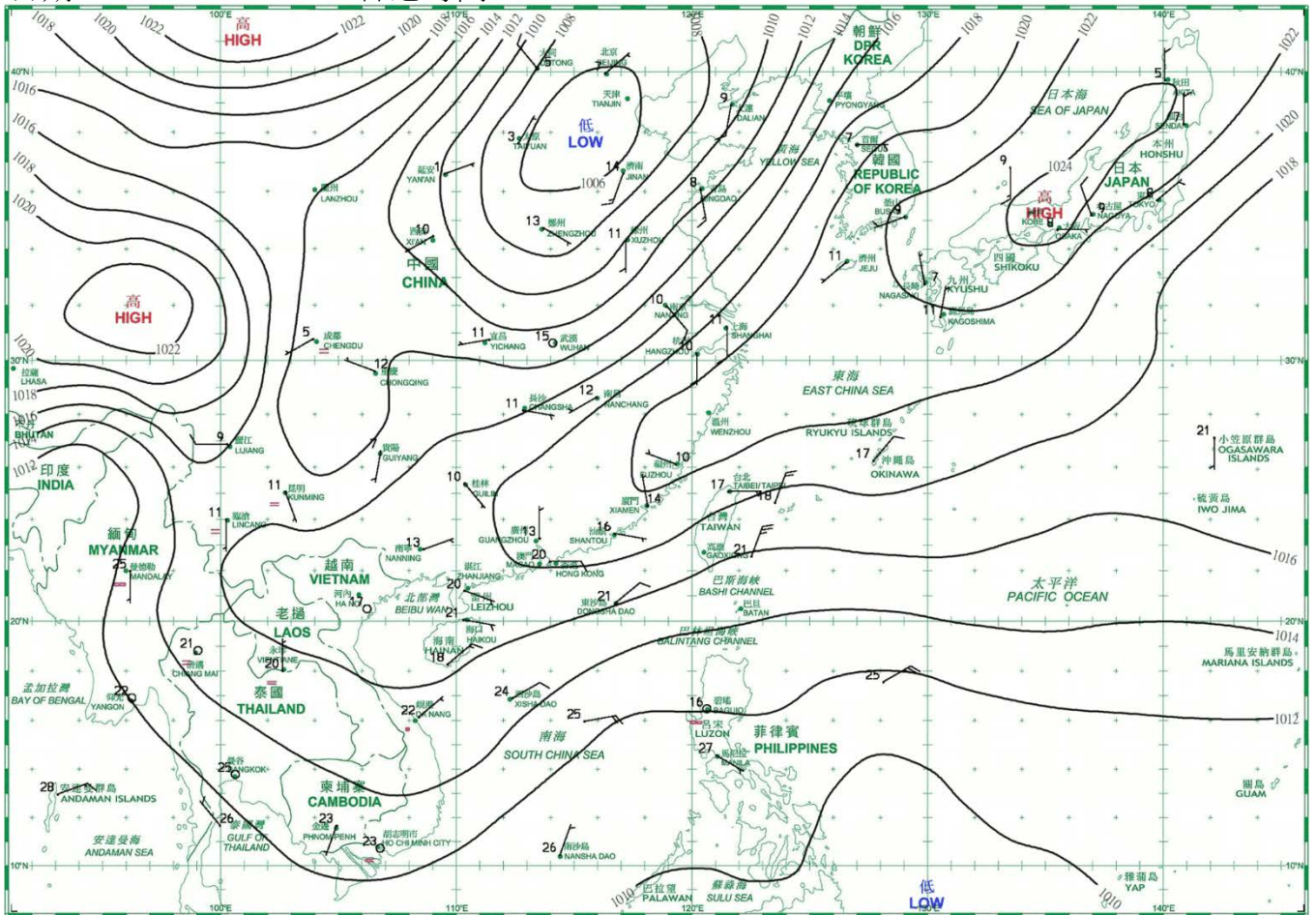
日期/Date: 12.03.2023 香港時間/HK Time: 08:00



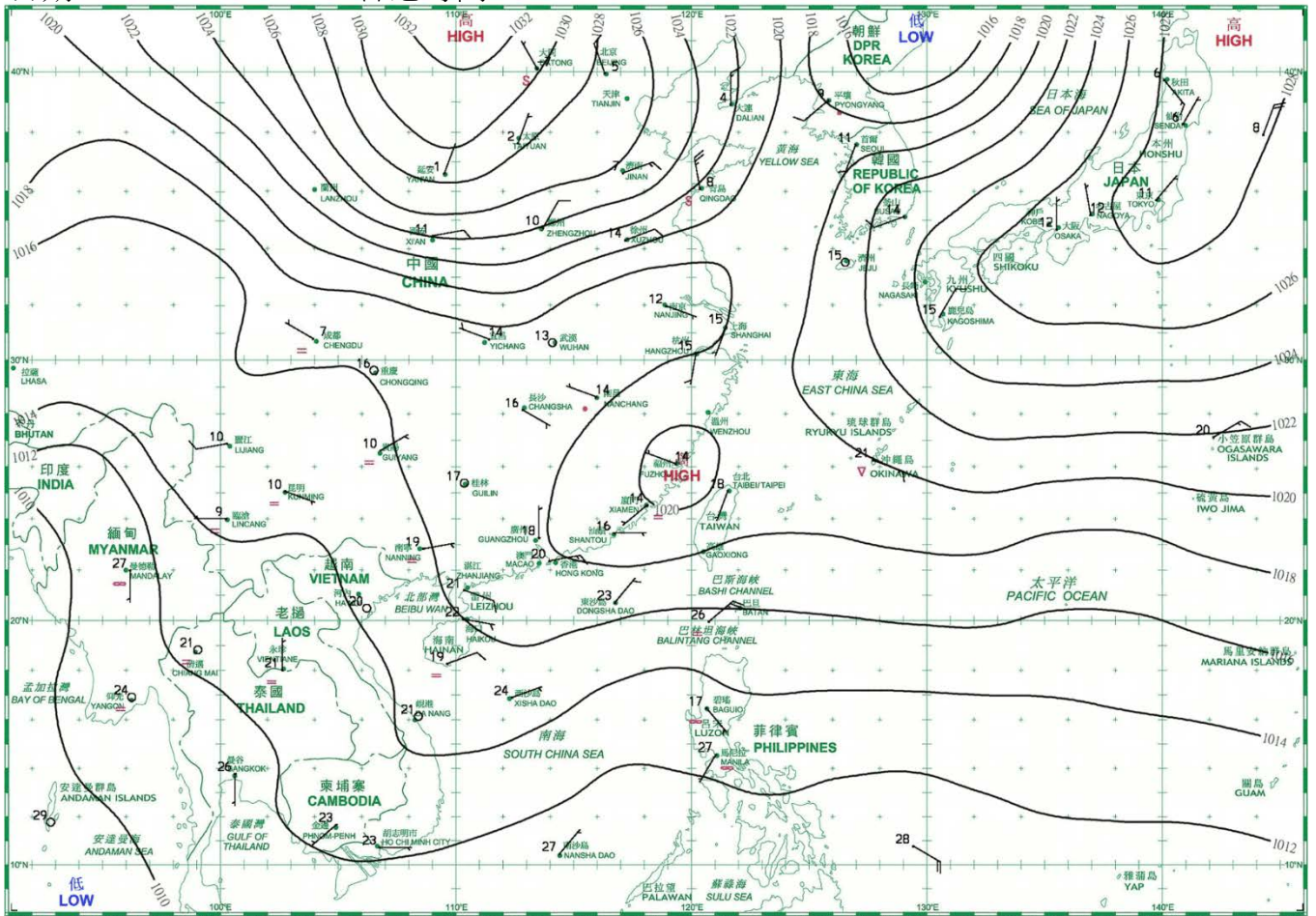
日期/Date: 13.03.2023 香港時間/HK Time: 08:00



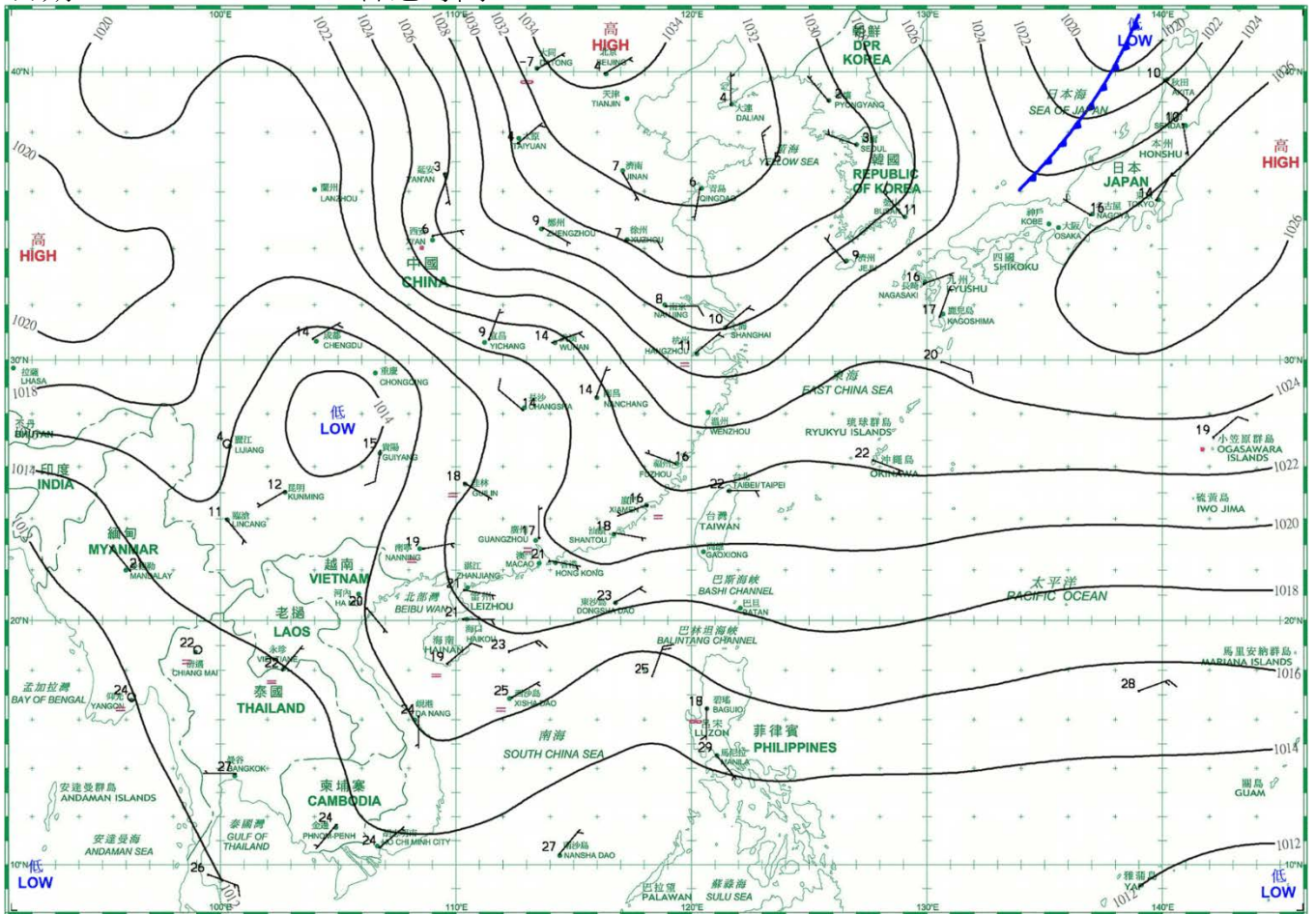
日期/Date: 14.03.2023 香港時間/HK Time: 08:00



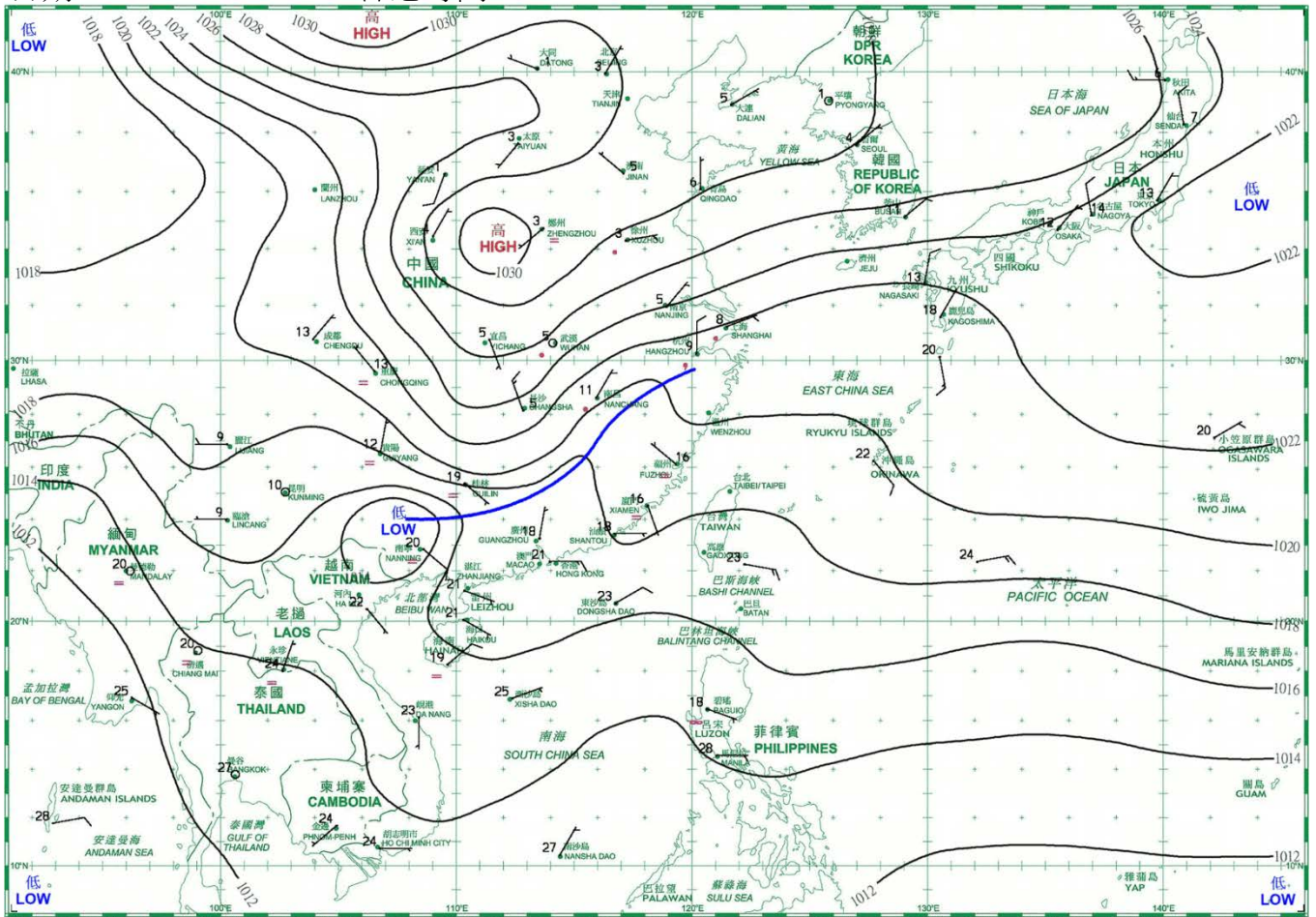
日期/Date: 15.03.2023 香港時間/HK Time: 08:00



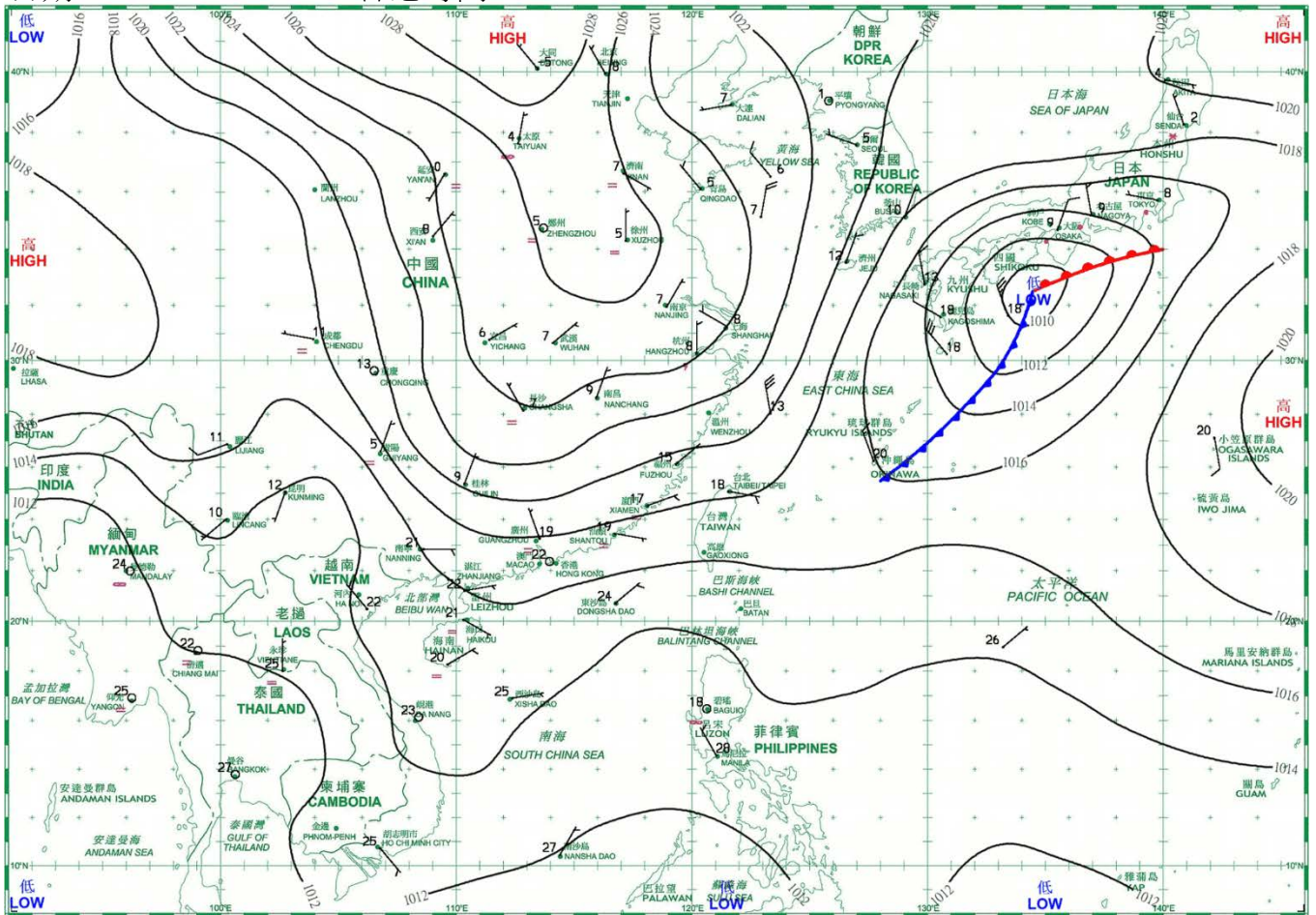
日期/Date: 16.03.2023 香港時間/HK Time: 08:00



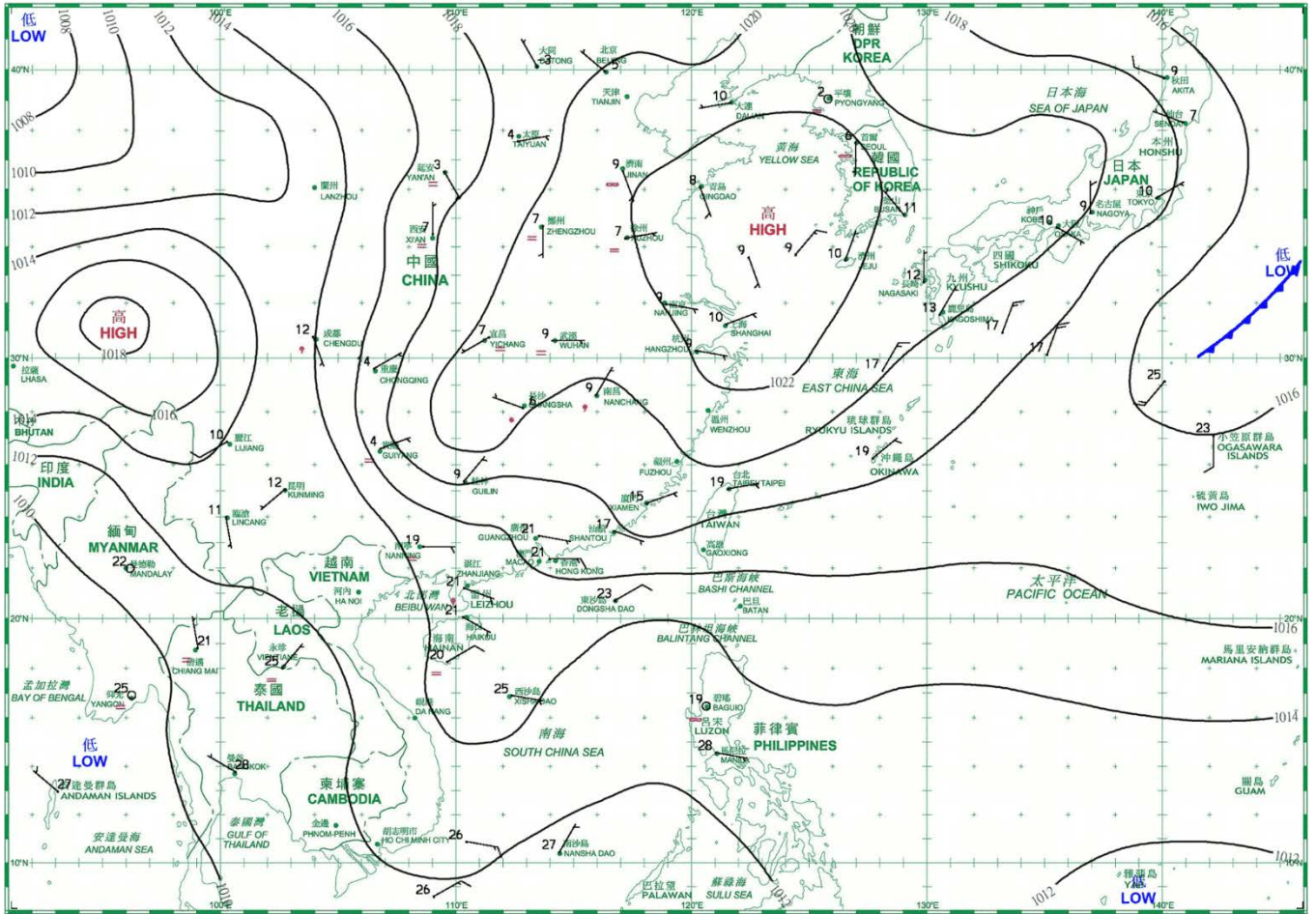
日期/Date: 17.03.2023 香港時間/HK Time: 08:00



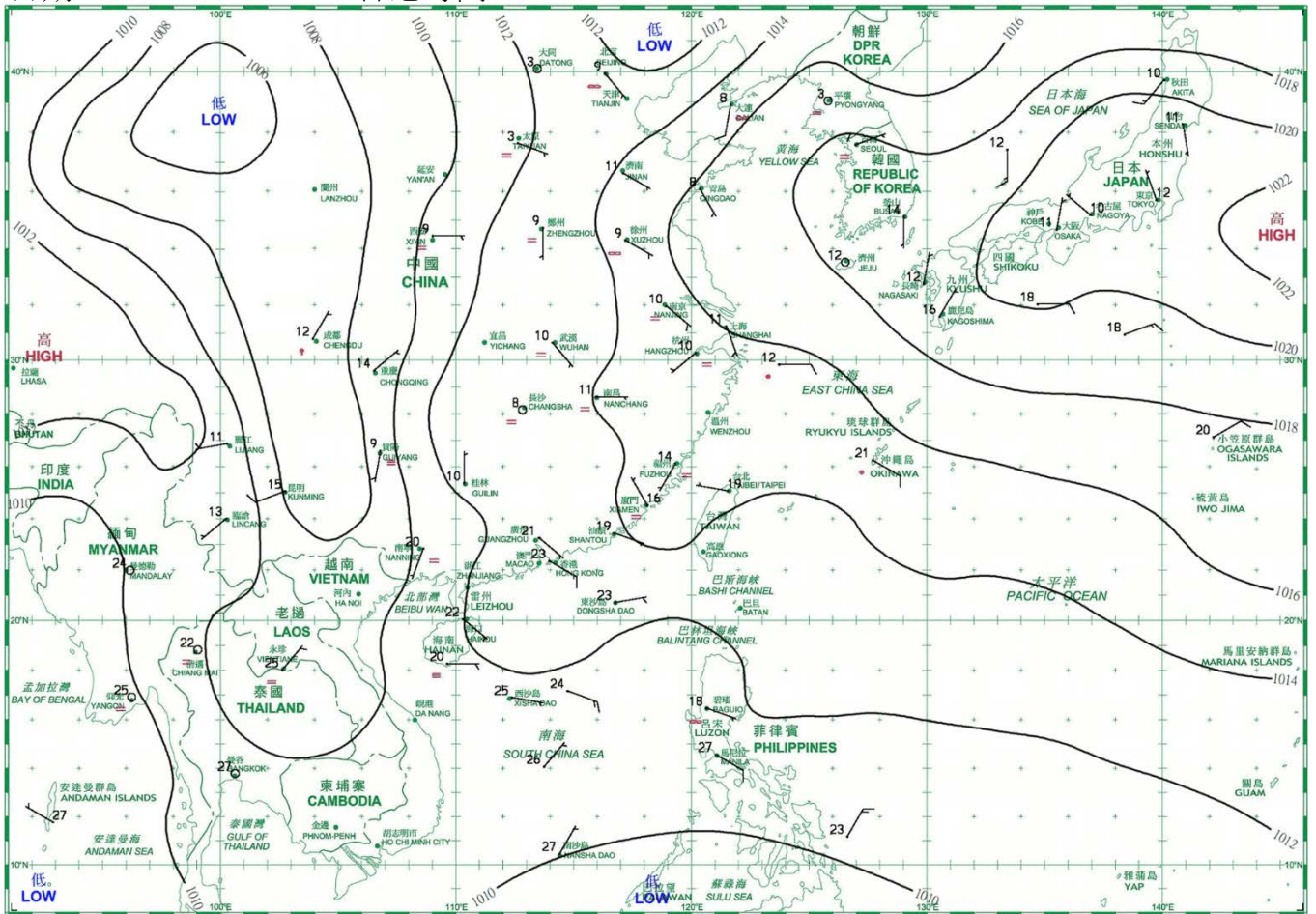
日期/Date: 18.03.2023 香港時間/HK Time: 08:00



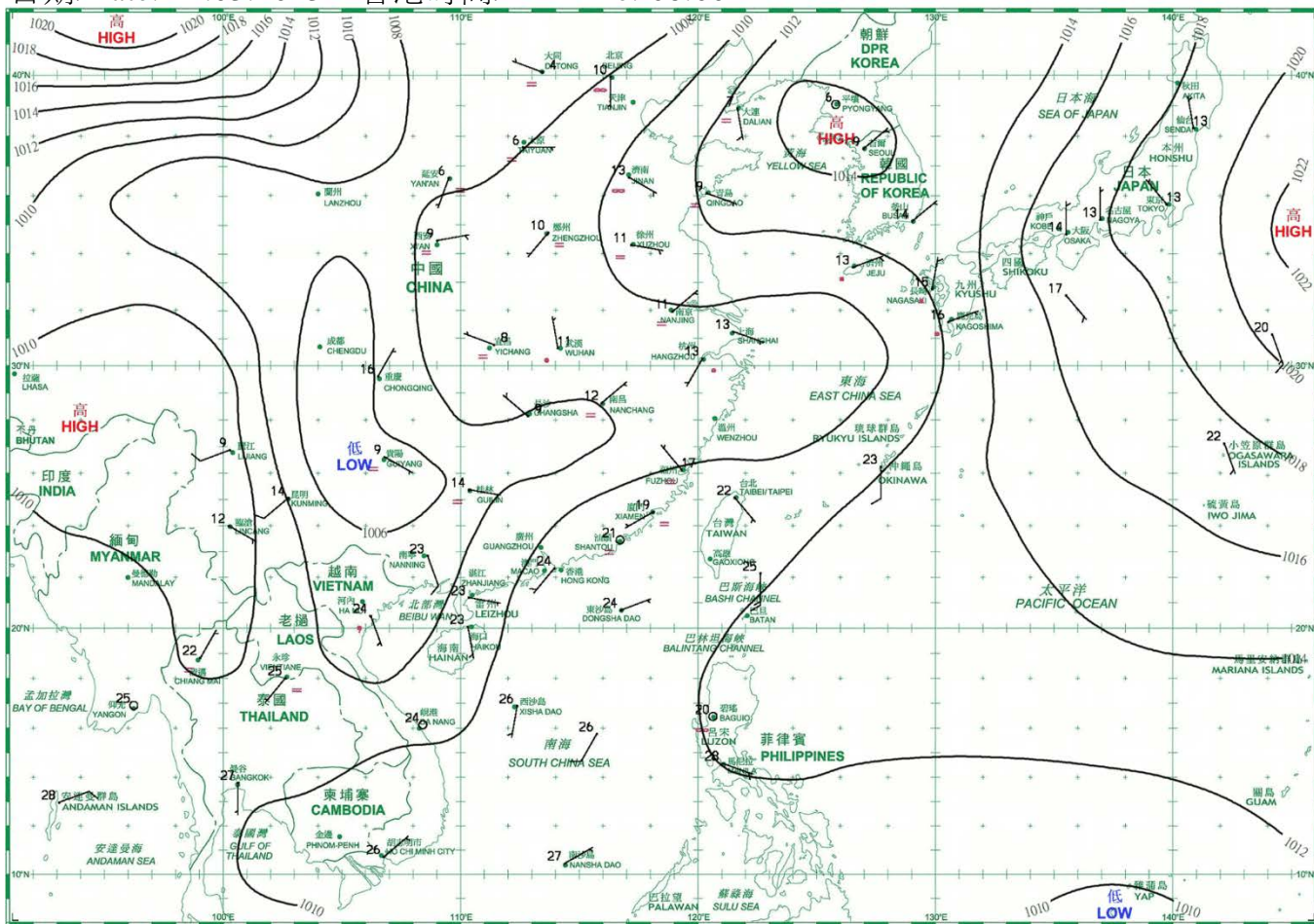
日期/Date: 19.03.2023 香港時間/HK Time: 08:00



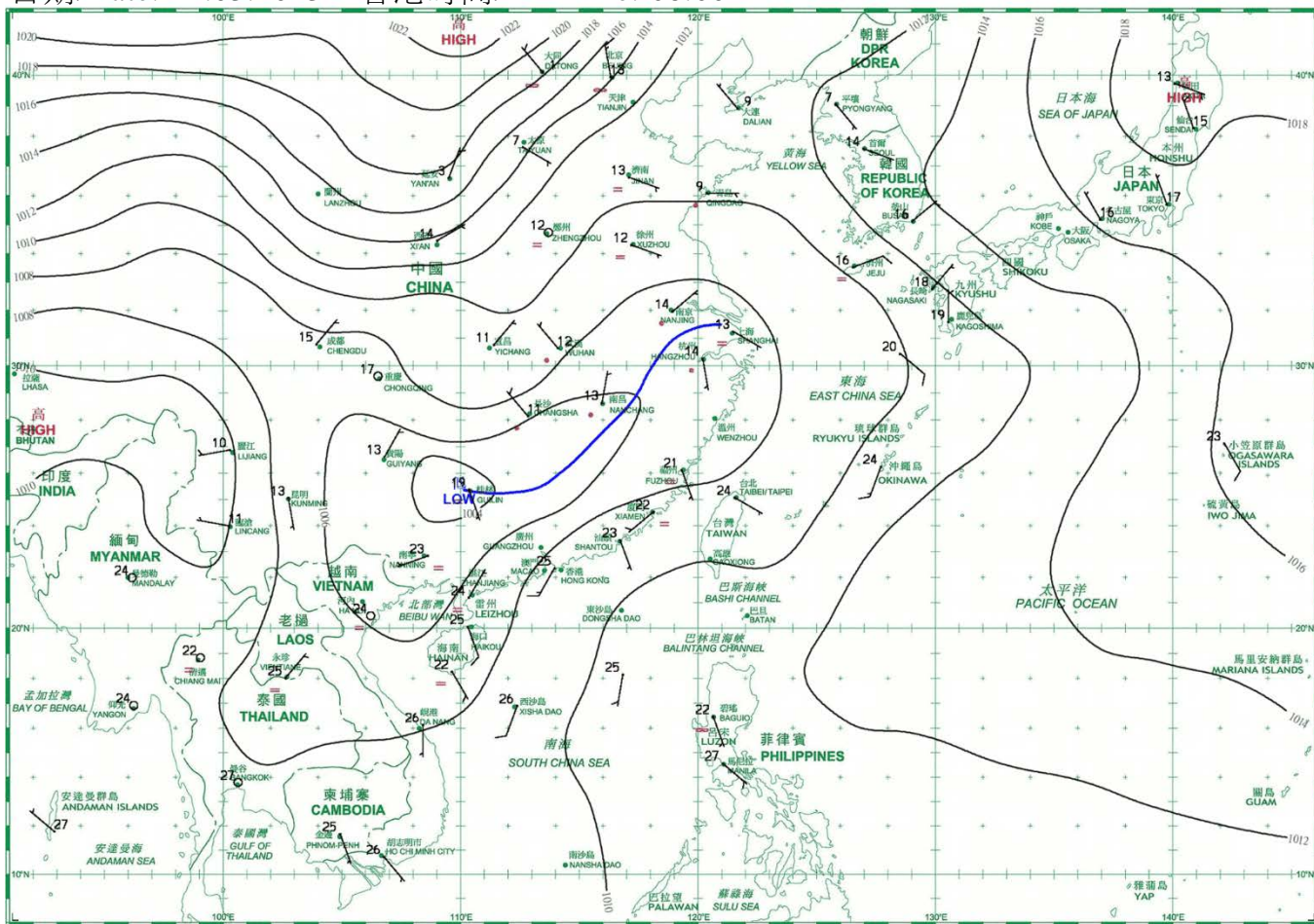
日期/Date: 20.03.2023 香港時間/HK Time: 08:00



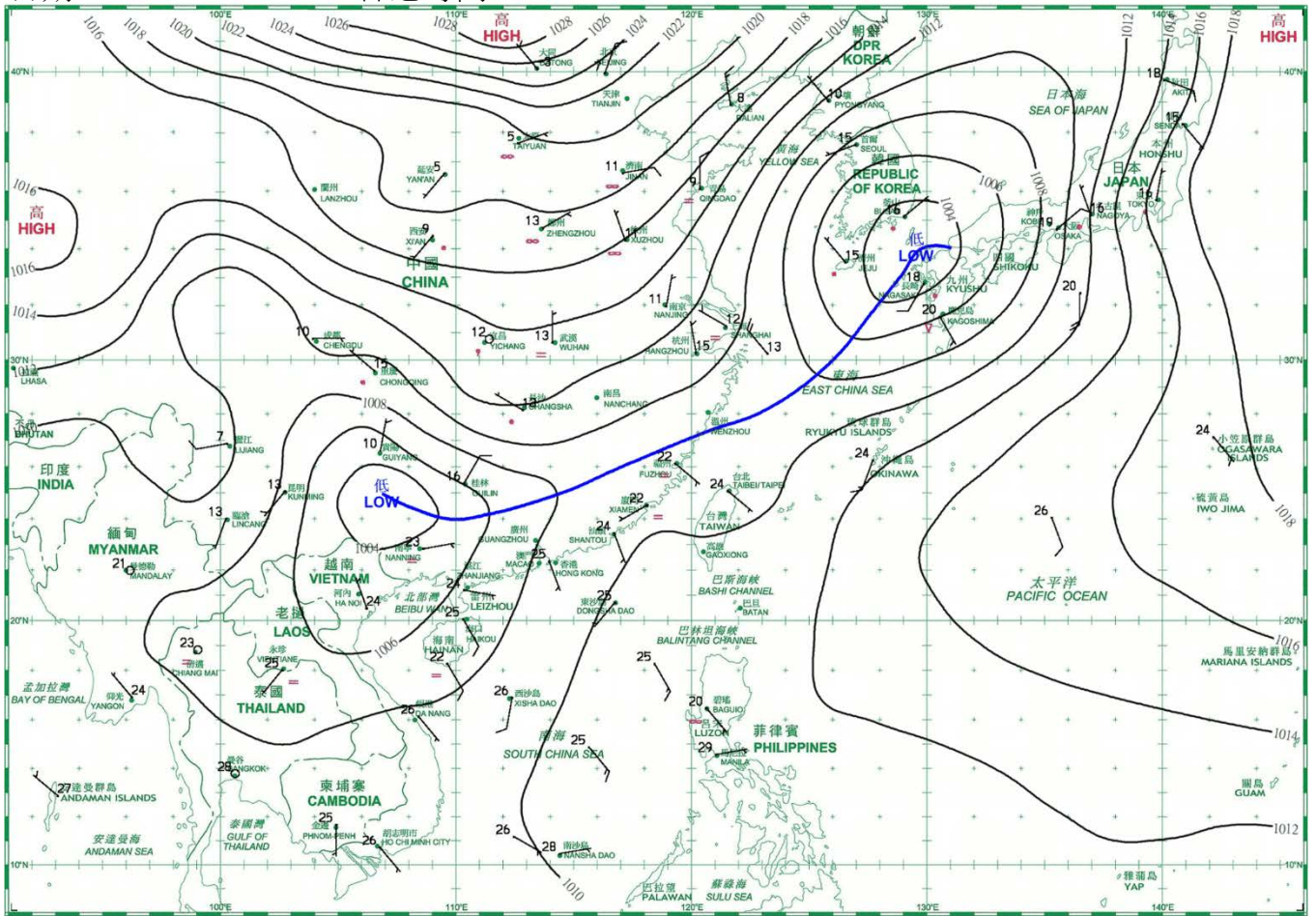
日期/Date: 21.03.2023 香港時間/HK Time: 08:00



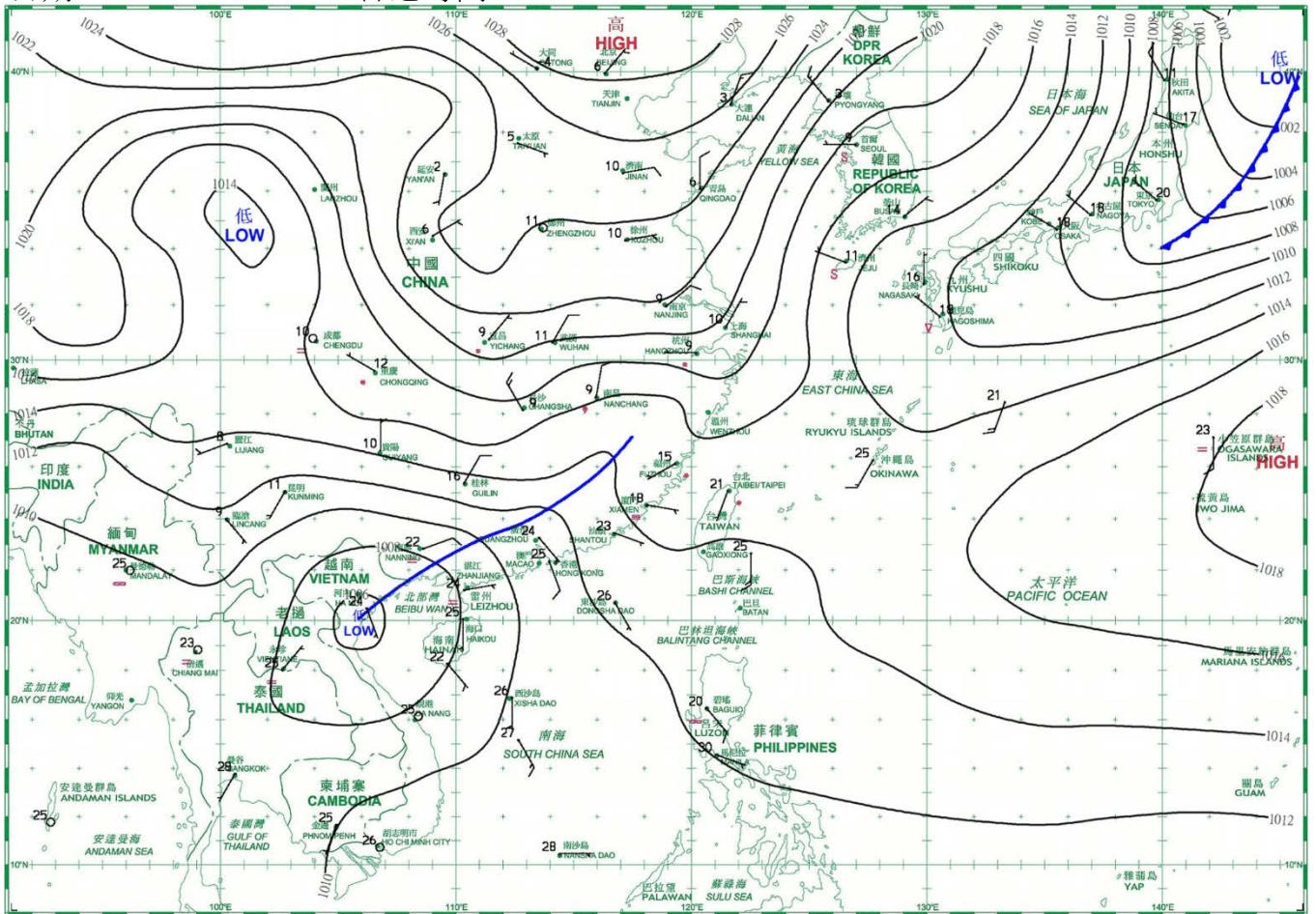
日期/Date: 22.03.2023 香港時間/HK Time: 08:00



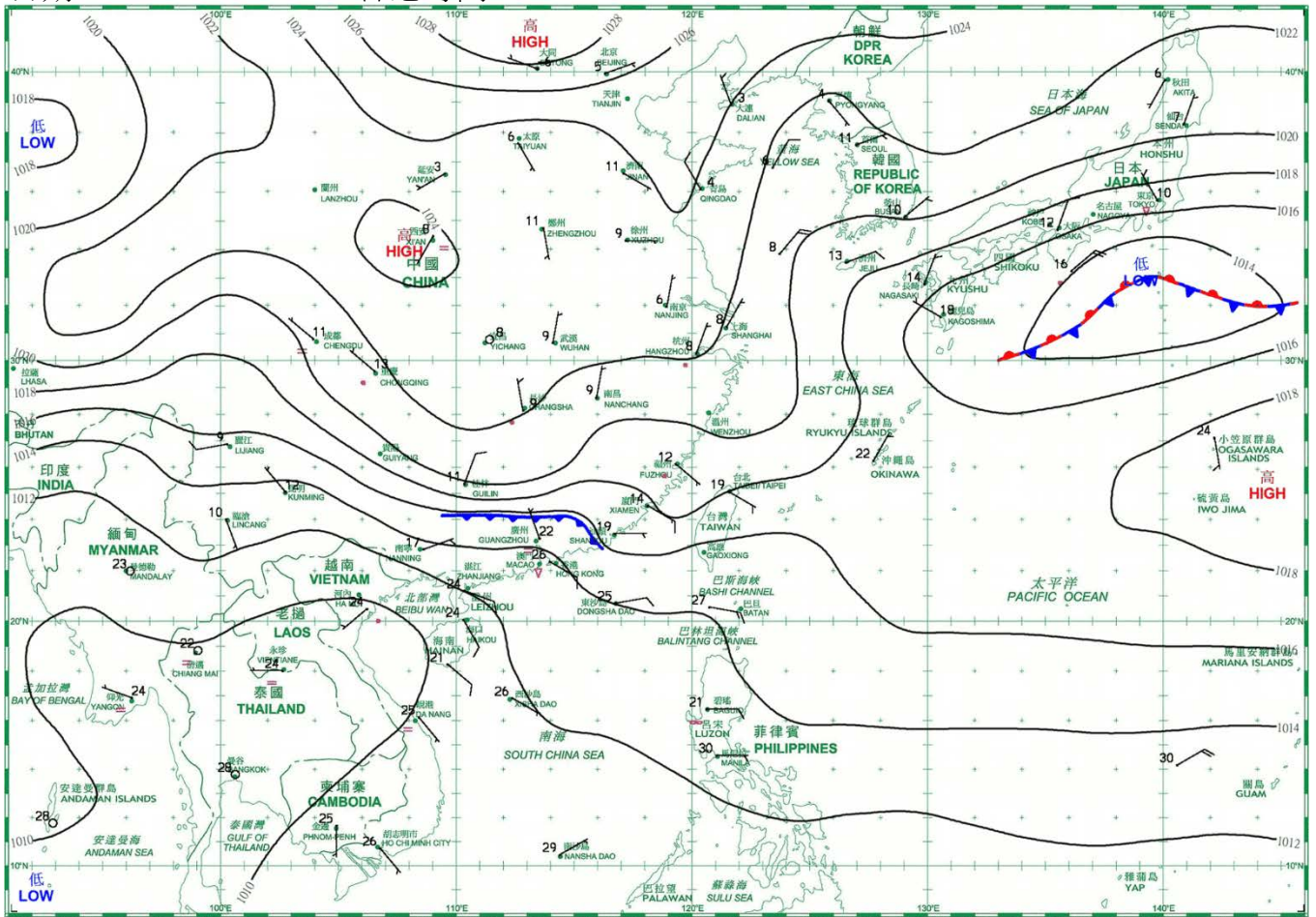
日期/Date: 23.03.2023 香港時間/HK Time: 08:00



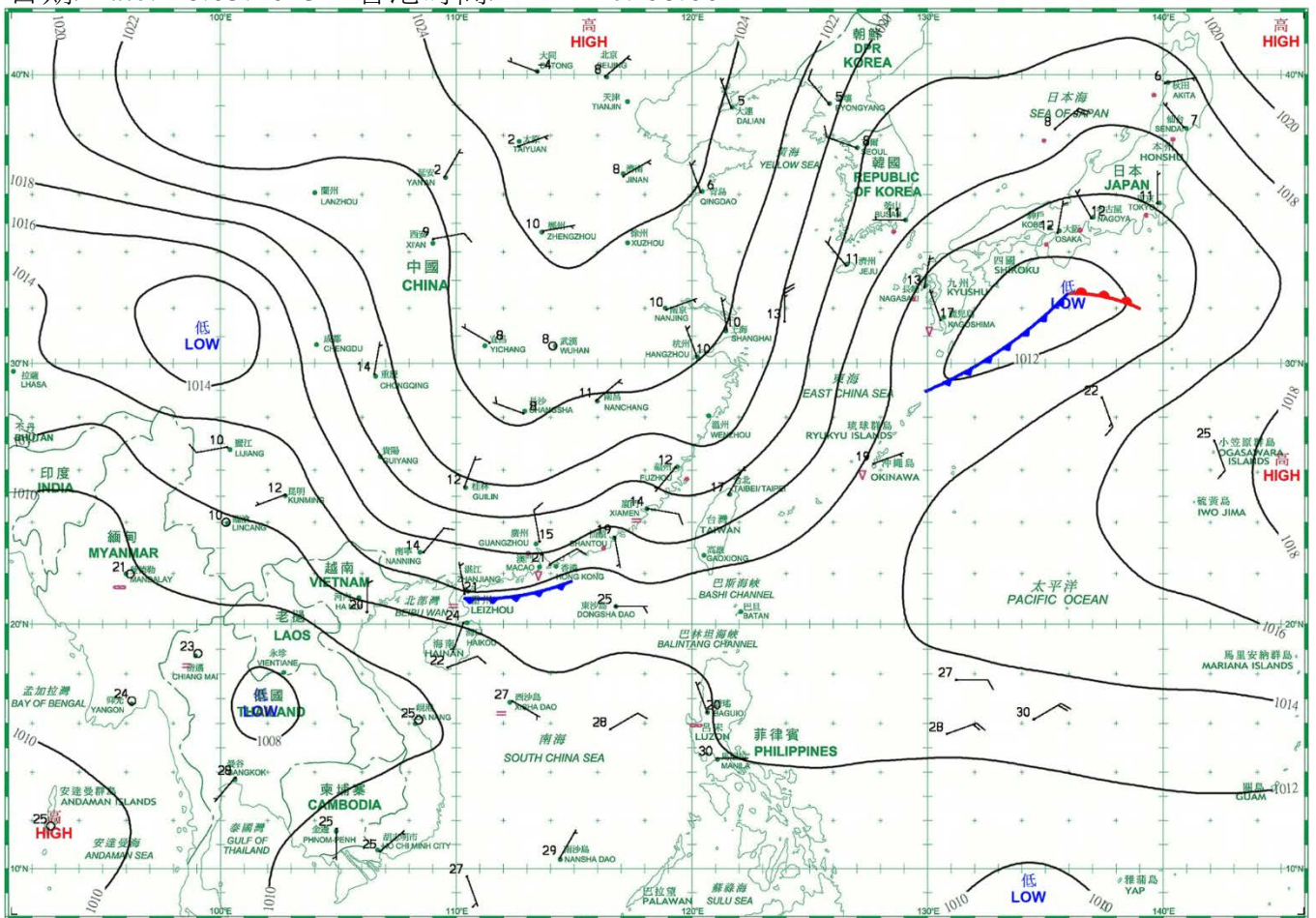
日期/Date: 24.03.2023 香港時間/HK Time: 08:00



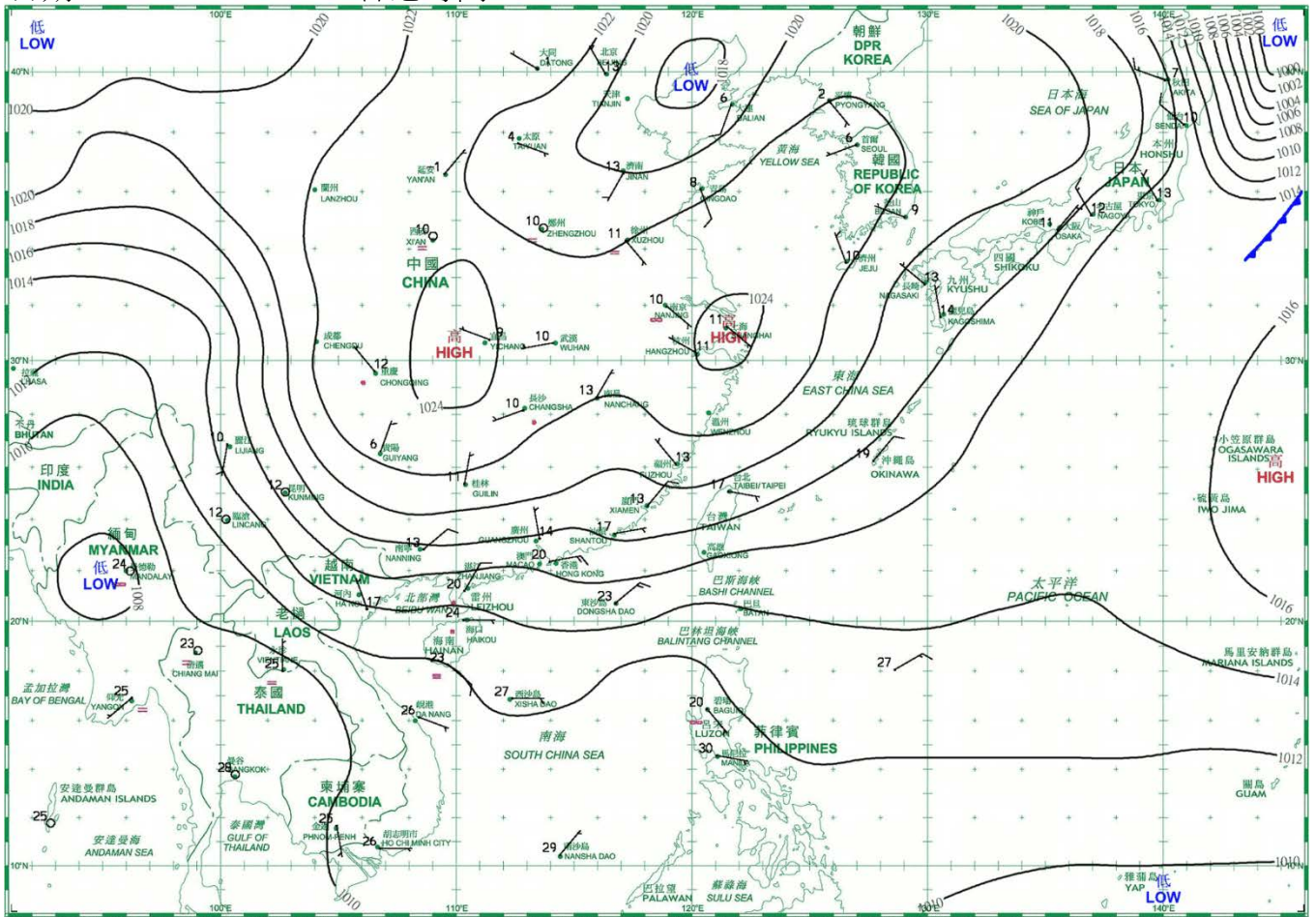
日期/Date: 25.03.2023 香港時間/HK Time: 08:00



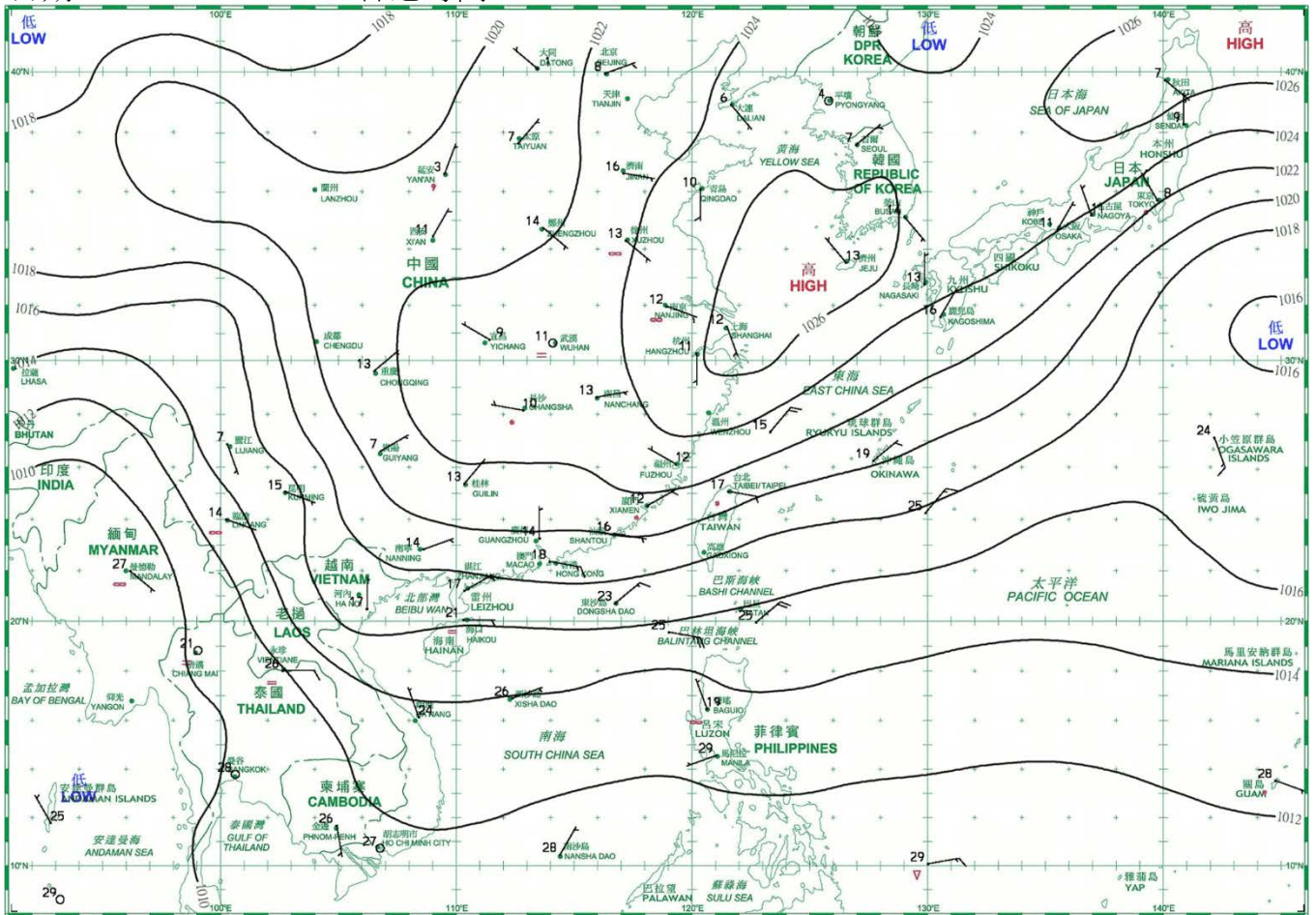
日期/Date: 26.03.2023 香港時間/HK Time: 08:00



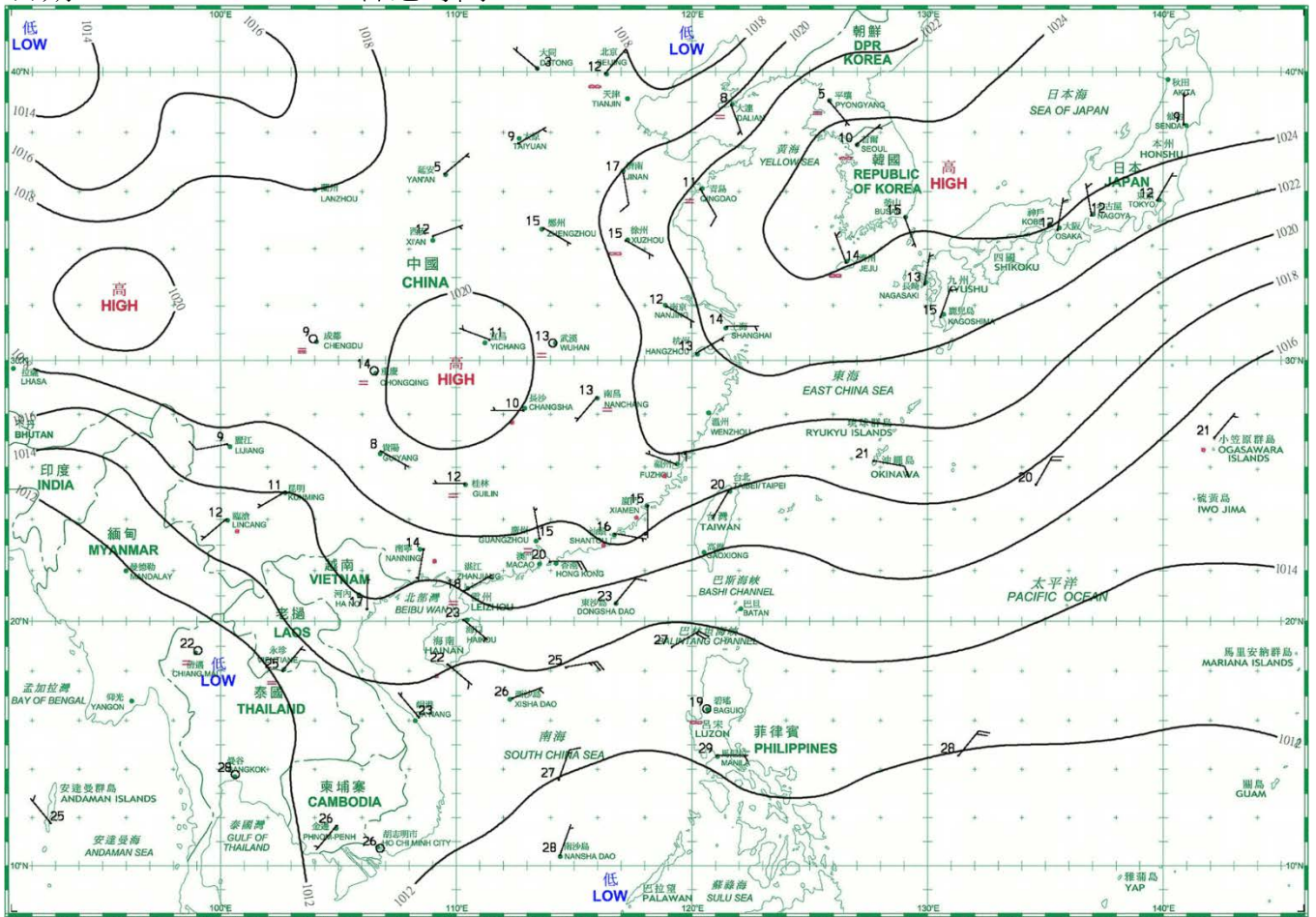
日期/Date: 27.03.2023 香港時間/HK Time: 08:00



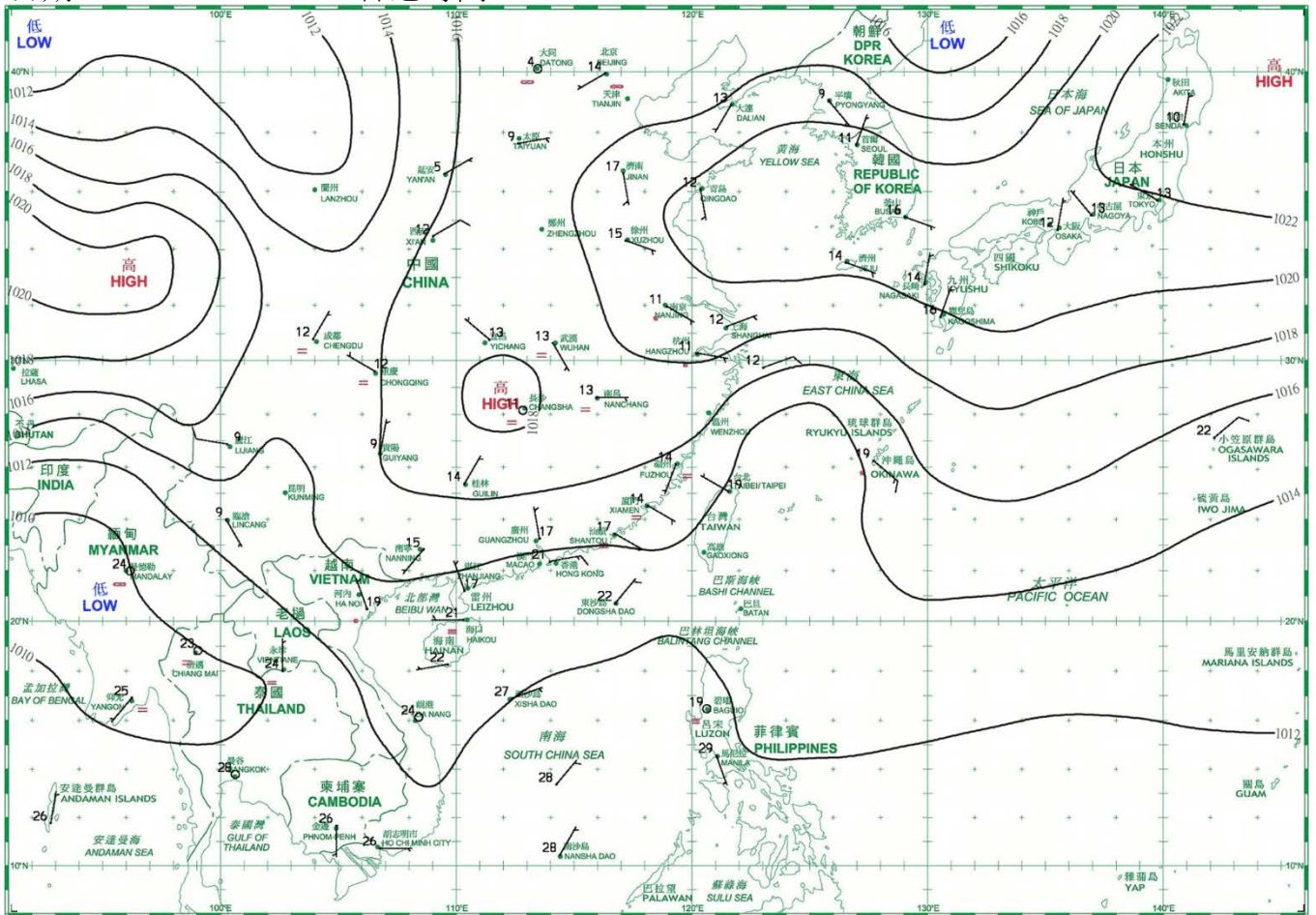
日期/Date: 28.03.2023 香港時間/HK Time: 08:00



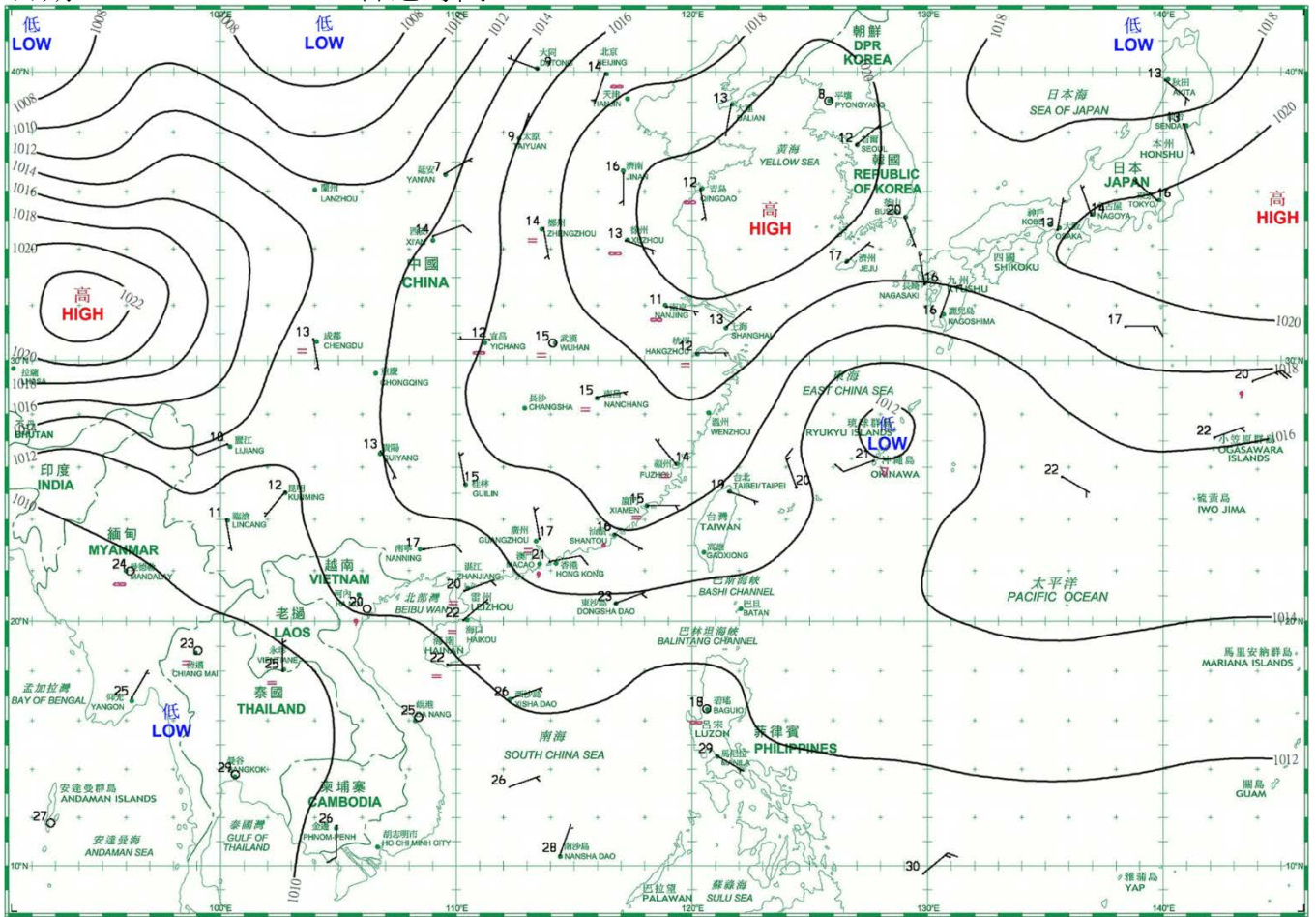
日期/Date: 29.03.2023 香港時間/HK Time: 08:00



日期/Date: 30.03.2023 香港時間/HK Time: 08:00



日期/Date: 31.03.2023 香港時間/HK Time: 08:00



3.1.1 二零二三年三月香港氣象觀測摘錄(一)

3.1.1 Extract of Meteorological Observations in Hong Kong (Part 1), March 2023

日期 Date	平均氣壓 Mean Pressure	氣 溫 Air Temperature			平均 露點溫度 Mean Dew Point Temperature	平均 相對濕度 Mean Relative Humidity	平均雲量 Mean Amount of Cloud	總雨量 Total Rainfall
		最高 Maximum	平均 Mean	最低 Minimum				
三月 March	百帕斯卡 hPa	°C	°C	°C	°C	%	%	毫米 mm
1	1021.5	24.4	19.7	16.4	14.1	71	6	-
2	1023.8	23.2	19.8	17.8	14.0	70	28	-
3	1024.9	22.4	18.6	16.5	9.5	56	11	-
4	1024.4	23.8	19.6	17.3	12.4	65	49	-
5	1023.6	23.5	19.7	17.3	10.1	57	9	-
6	1022.4	24.1	20.0	17.4	8.5	50	9	-
7	1020.9	24.1	20.1	17.7	10.8	56	7	-
8	1019.7	25.7	21.6	19.1	17.3	77	34	-
9	1017.7	27.0	22.5	19.5	17.6	75	37	-
10	1017.6	26.6	22.4	20.3	15.8	68	23	-
11	1018.3	26.0	22.1	19.9	15.6	67	32	-
12	1018.9	25.6	22.6	20.2	16.8	71	70	0.1
13	1020.4	22.4	20.1	19.1	13.1	64	82	Tr
14	1016.8	22.9	19.7	18.7	14.8	73	68	-
15	1017.4	24.5	21.0	18.7	16.8	77	42	-
16	1018.4	25.8	22.0	19.4	16.3	72	59	Tr
17	1016.8	26.1	21.7	20.0	18.6	83	66	0.5
18	1015.5	26.8	22.3	19.8	18.7	80	76	-
19	1015.2	21.9	20.6	20.0	18.2	86	88	0.6
20	1012.0	24.4	21.8	20.1	19.7	88	90	0.3
21	1009.2	25.4	23.7	22.1	21.0	85	88	Tr
22	1008.0	25.6	24.7	24.1	21.7	83	93	Tr
23	1008.6	26.3	25.0	24.1	21.6	81	91	-
24	1011.4	29.0	25.6	23.3	21.8	80	79	-
25	1013.1	26.4	23.4	20.9	21.4	89	88	53.5
26	1014.0	21.6	20.8	20.0	19.2	91	89	5.9
27	1016.2	20.0	18.6	17.5	16.1	86	94	6.3
28	1017.6	20.1	18.7	17.2	15.9	84	100	Tr
29	1015.4	21.8	19.9	18.4	17.5	86	93	0.9
30	1012.9	21.4	20.8	19.8	18.9	89	98	0.3
31	1013.3	21.1	20.3	19.6	19.0	92	99	1.9
平均/總值 Mean/Total	1017.0	24.2	21.3	19.4	16.5	76	61	70.3
正常* Normal*	1016.1	21.9	19.5	17.6	16.1	82	77	75.3
觀測站 Station	天文台 Hong Kong Observatory							

天文台於三月二十二日 15 時 50 分錄得本月最低氣壓 1006.7 百帕斯卡。

The minimum pressure recorded at the Hong Kong Observatory was 1006.7 hectopascals at 1550 HKT on 22 March.

天文台於三月二十四日 12 時 27 分錄得本月最高氣溫 29.0 °C。

The maximum air temperature recorded at the Hong Kong Observatory was 29.0 °C at 1227 HKT on 24 March.

天文台於三月一日 5 時 59 分錄得本月最低氣溫 16.4 °C。

The minimum air temperature recorded at the Hong Kong Observatory was 16.4 °C at 0559 HKT on 1 March.

天文台於三月二十五日 13 時 29 分錄得本月最高1分鐘平均降雨率 221 毫米/小時。

The maximum 1-minute mean rainfall rate recorded at the Hong Kong Observatory was 221 millimetres per hour at 1329 HKT on 25 March.

* 1991-2020 氣候平均值 (除特別列明外) (https://www.hko.gov.hk/tc/cis/normal/1991_2020/normals.htm)

* 1991-2020 Climatological normal, unless otherwise specified (https://www.hko.gov.hk/en/cis/normal/1991_2020/normals.htm)

Tr - 微量 (降雨量少於 0.05 毫米)

Tr - Trace of rainfall (amount less than 0.05 mm)

3.1.2 二零二三年三月香港氣象觀測摘錄(二)

3.1.2 Extract of Meteorological Observations in Hong Kong (Part 2), March 2023

日期 Date	出現低能見度的時數# Number of hours of Reduced Visibility#	總日照 Total Bright Sunshine	每日太陽總輻射 Daily Global Solar Radiation	總蒸發量 Total Evaporation	盛行風向 Prevailing Wind Direction	平均風速 Mean Wind Speed
三月 March	小時 hours	小時 hours	兆焦耳/米 ² MJ/m ²	毫米 mm	度 degrees	公里/小時 km/h
1	0	10.5	21.31	3.9	040	11.5
2	0	9.2	19.22	5.1	080	34.7
3	0	10.3	20.62	3.7	080	30.8
4	0	6.1	15.28	3.3	080	17.7
5	0	10.7	23.36	5.1	080	26.0
6	0	10.7	23.39	5.2	070	27.8
7	0	10.6	21.79	3.4	070	21.8
8	0	9.0	16.59	3.4	030	8.3
9	0	9.0	19.44	3.4	230	5.0
10	0	10.8	22.71	4.9	070	19.8
11	0	10.0	20.59	3.3	070	20.2
12	2	5.8	13.63	4.7	010	13.8
13	0	1.2	5.87	1.9	080	24.5
14	0	2.1	13.20	2.4	080	20.5
15	0	7.3	17.12	2.9	080	13.2
16	0	10.5	20.42	3.3	080	17.6
17	0	6.3	16.55	2.8	070	20.5
18	0	7.1	17.57	3.6	090	12.6
19	0	0.1	6.39	0.7	080	32.5
20	0	2.0	10.03	1.5	080	18.8
21	0	0.5	5.88	1.5	170	14.8
22	0	0.1	3.38	1.1	190	21.9
23	0	0.6	5.59	1.5	200	17.5
24	0	4.2	15.84	2.9	120	16.7
25	0	0.4	4.94	0.2	080	28.5
26	0	-	2.85	1.2	050	28.6
27	1	-	1.84	0.6	080	42.3
28	0	-	3.09	0.2	070	37.1
29	3	1.7	10.79	1.8	080	30.6
30	3	-	4.84	0.3	080	22.8
31	0	-	2.94	0.6	090	28.1
平均/總值 Mean/Total	9	156.8	13.13	80.4	080	22.1
正常* Normal*	94.8 §	100.0	10.71	73.2	060	23.0
觀測站 Station	香港國際機場 Hong Kong International Airport	京士柏 King's Park	橫瀾島 [^] Waglan Island [^]			

橫瀾島於三月二十七日 7 時 59 分錄得本月最高陣風 68 公里/小時，風向 080 度。

The maximum gust peak speed recorded at Waglan Island was 68 kilometres per hour from 080 degrees at 0759 HKT on 27 March.

低能見度是指能見度低於 8 公里，不包括出現霧、薄霧或降水。

- 在2004年及以前，香港國際機場的能見度讀數是基於專業氣象觀測員每小時的觀測數據。在2005年及以後，讀數是採用位於機場南跑道中間的能見度儀表在每小時前10分鐘的平均數據。這與使用儀器觀測來改進能見度評估的國際趨勢是一致的。
- 在2007年10月10日前曾出現於此摘錄內香港國際機場2005年及以後的低能見度時數資料乃基於專業氣象觀測員每小時的觀測數據。有關資料已於2007年10月10日起改為以機場南跑道中間之能見度儀表在每小時前10分鐘的平均數據計算。

Reduced visibility refers to visibility below 8 kilometres when there is no fog, mist, or precipitation.

- The visibility readings at the Hong Kong International Airport are based on hourly observations by professional meteorological observers in 2004 and before, and average readings over the 10-minute period before the clock hour of the visibility meter near the middle of the south runway from 2005 onwards. The change of the data source in 2005 is an improvement of the visibility assessment using instrumented observations following the international trend.
- Before 10 October 2007, the number of hours of reduced visibility at the Hong Kong International Airport in 2005 and thereafter displayed in this summary was based on hourly visibility observations by professional meteorological observers. Since 10 October 2007, the data have been revised using the average visibility readings over the 10-minute period before the clock hour, as recorded by the visibility meter near the middle of the south runway.

[^] 如橫瀾島未能提供數據，則以長洲或其他鄰近氣象站的數據作補充，以計算盛行風向和平均風速。

[^] In case the data are not available from Waglan Island, observations of Cheung Chau or other nearby weather stations will be incorporated in computing the Prevailing Wind Direction and Mean Wind Speed.

* 1991-2020 氣候平均值 (除特別列明外) (https://www.hko.gov.hk/tc/cis/normal/1991_2020/normal.htm)

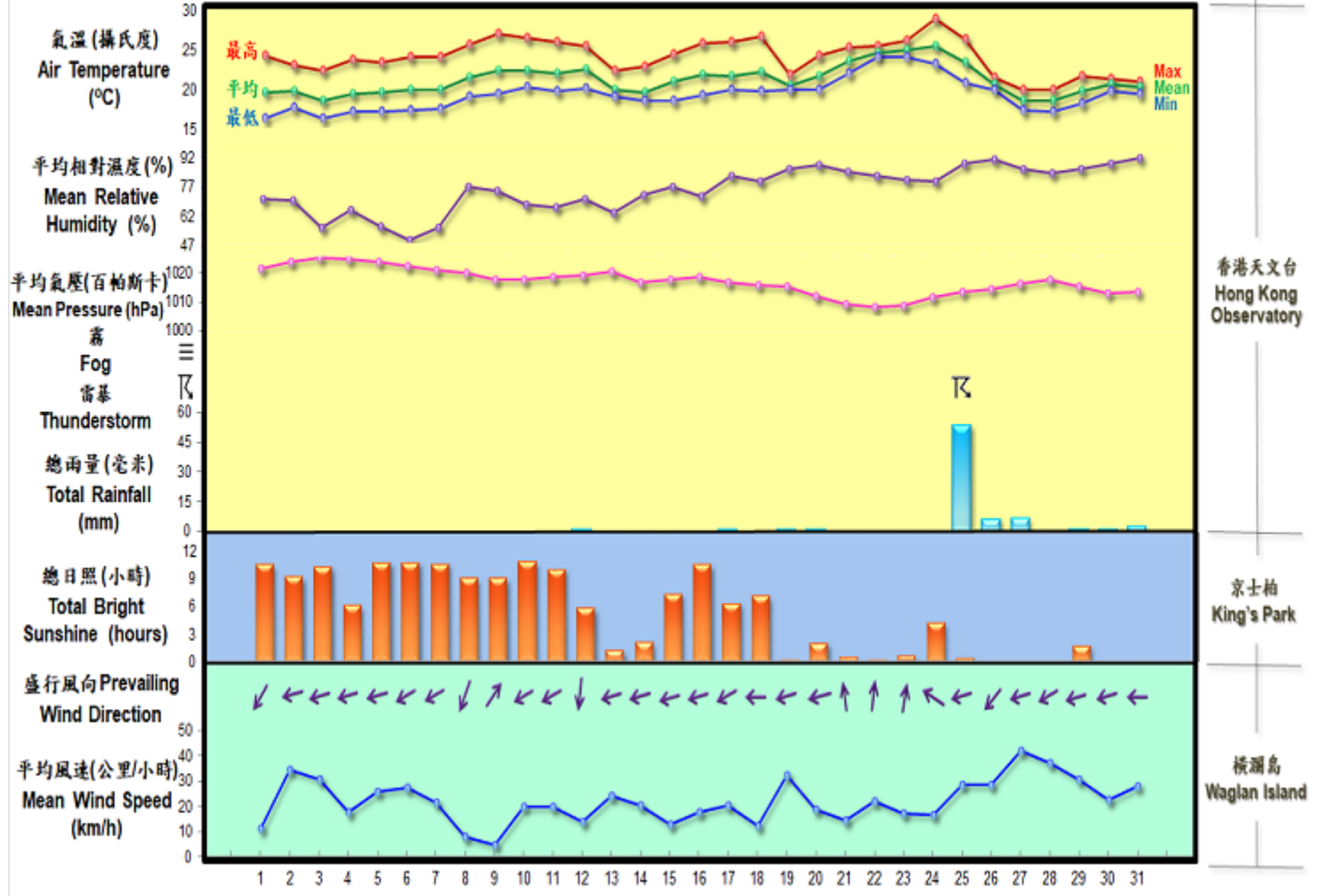
* 1991-2020 Climatological normal, unless otherwise specified (https://www.hko.gov.hk/en/cis/normal/1991_2020/normal.htm)

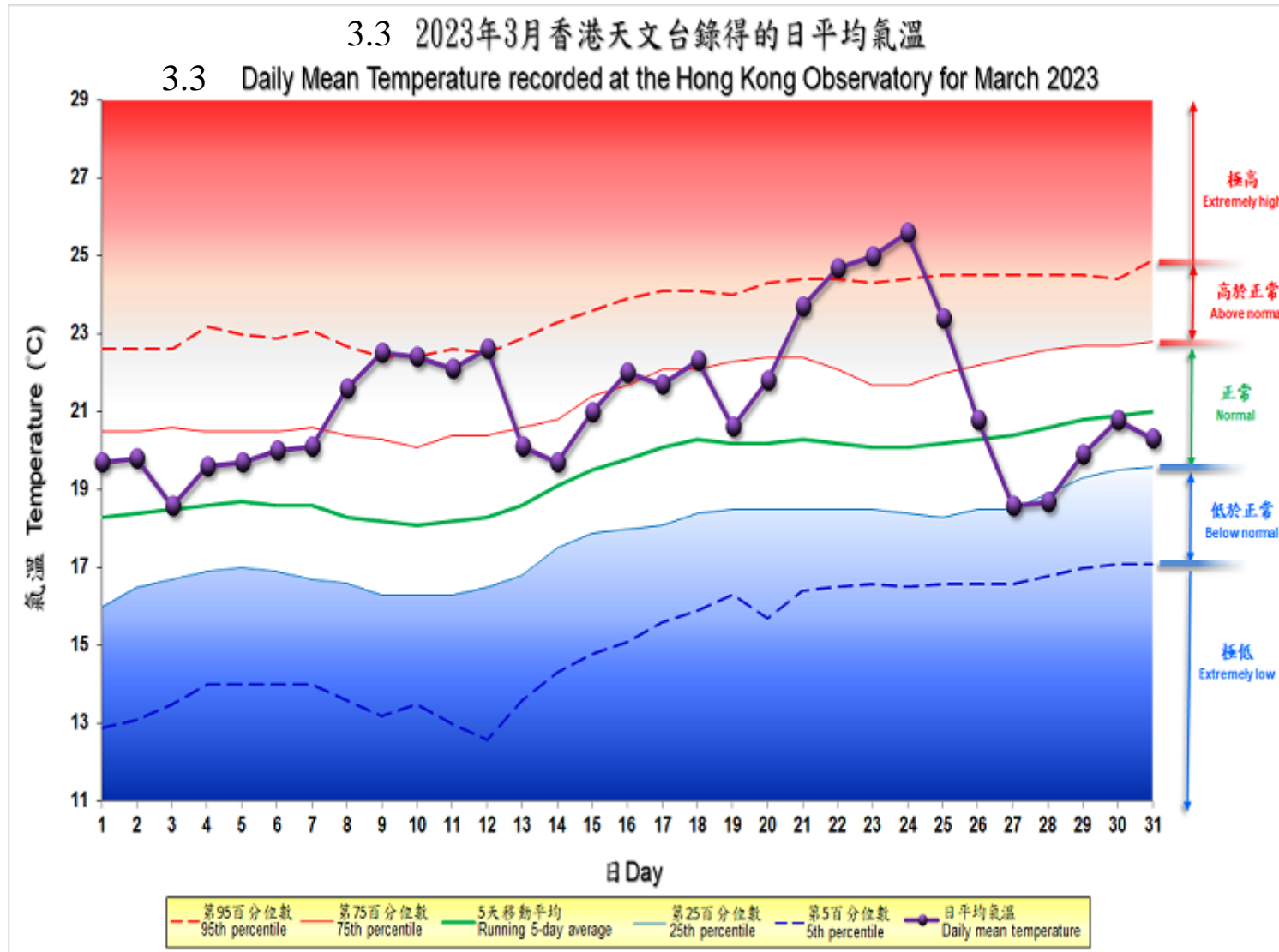
§ 1997-2022 平均值

§ 1997-2022 Mean value

3.2 2023年3月部分香港氣象要素的每日記錄

3.2 Daily Values of Selected Meteorological Elements for Hong Kong, March 2023





附註：
 極高：高於第95百分位數
 高於正常：介乎第75和第95百分位數之間
 正常：介乎第25和第75百分位數之間
 低於正常：介乎第5和第25百分位數之間
 極低：低於第5百分位數
 百分位數值及5天移動平均值是基於1991至2020年的數據計算所得

Remarks：
 Extremely high: above 95th percentile
 Above normal: between 75th and 95th percentile
 Normal: between 25th and 75th percentile
 Below normal: between 5th and 25th percentile
 Extremely low: below 5th percentile
 Percentile and 5-day running average values are computed based on the data from 1991 to 2020